

Risskov diget

Kontrol 2011

Lodret akse : Kote i mDVR90, skala 1:100

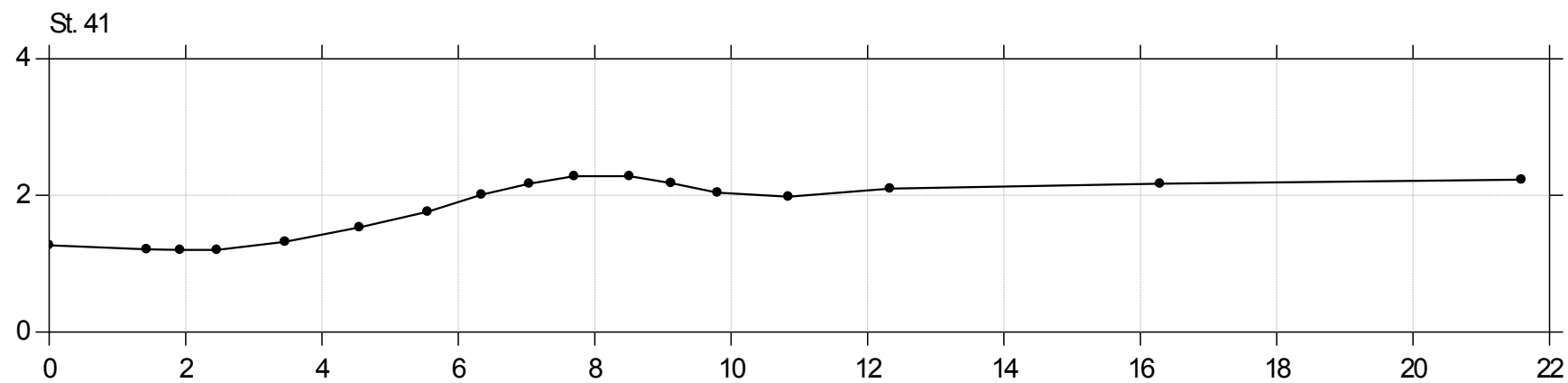
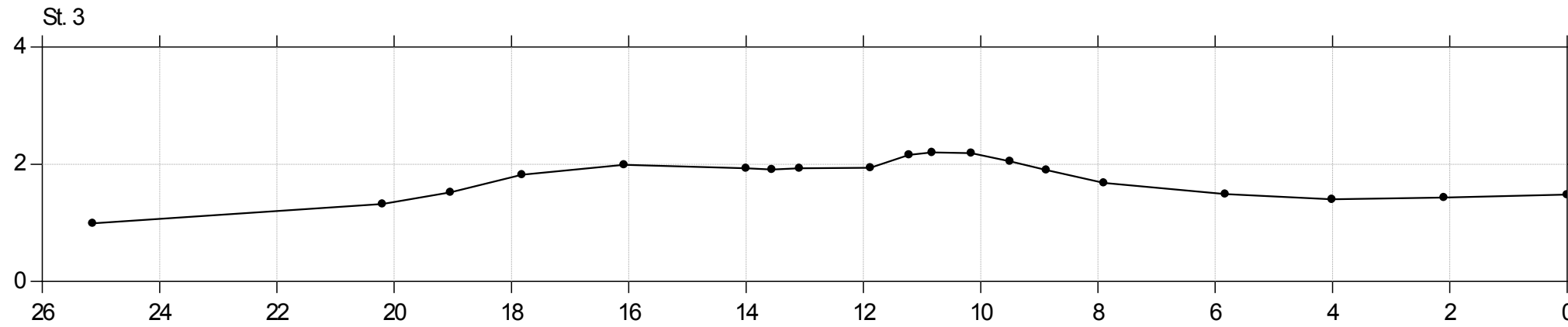
Vandret akse : Afstand i m, skala 1:100

Remapped Ny stationering af RISSKOVDIGE



Bilag 2

—●— Opmåling 2011



Risskov diget

Kontrol 2011

Lodret akse : Kote i m DMR90, skala 1:100

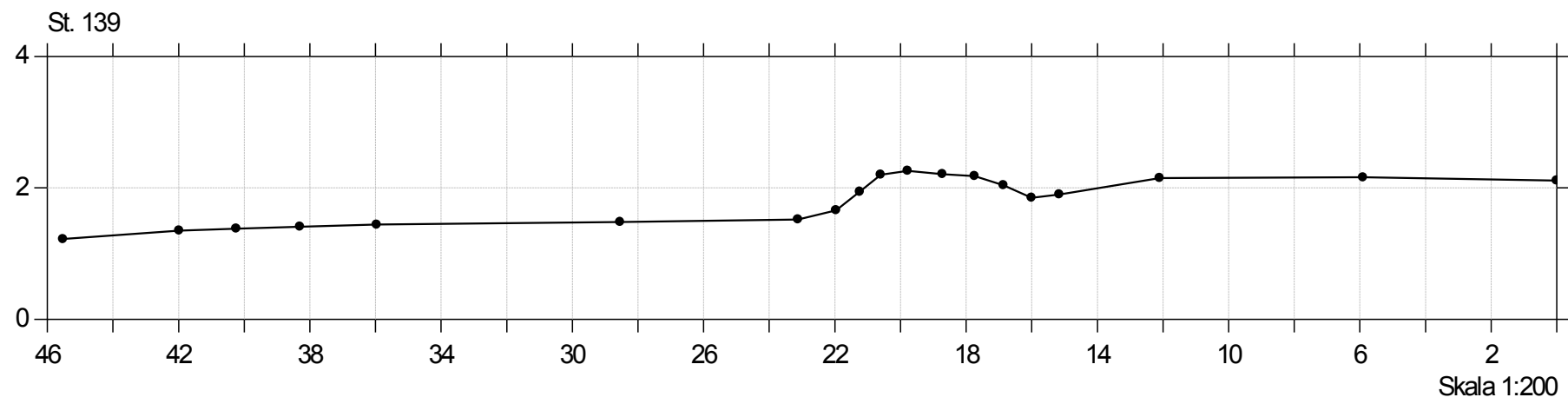
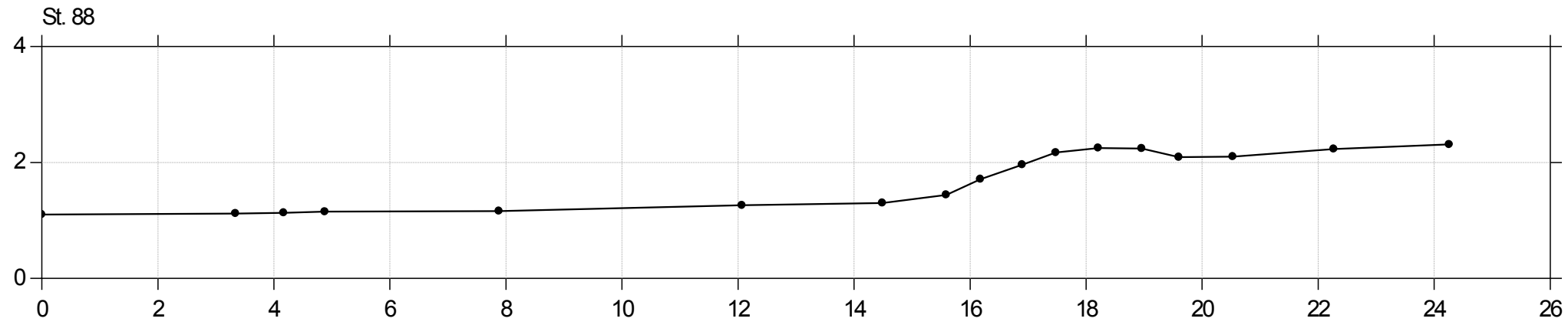
Vandret akse : Afstand i m, skala 1:100

Remapped Ny stationering af RISSKOVDIGE



Bilag 2

—●— Opmåling 2011



Risskov diget

Kontrol 2011

Lodret akse : Kote i mDVR90, skala 1:100

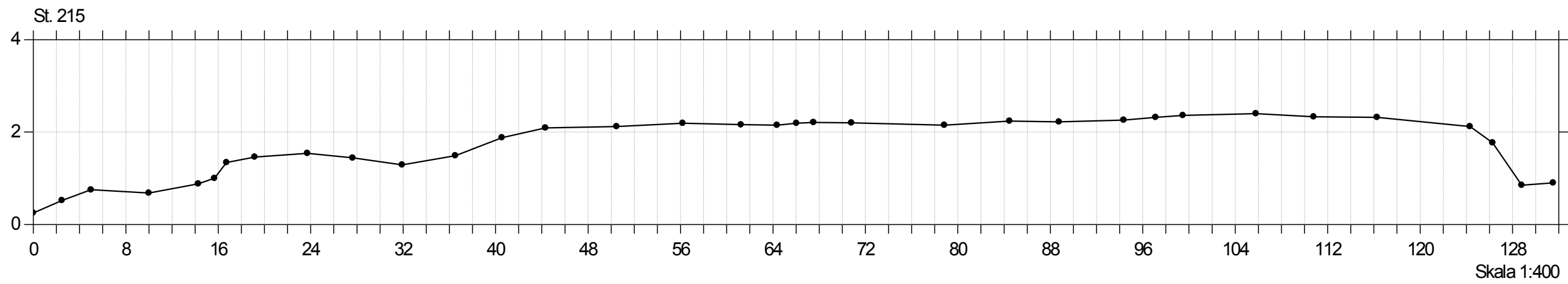
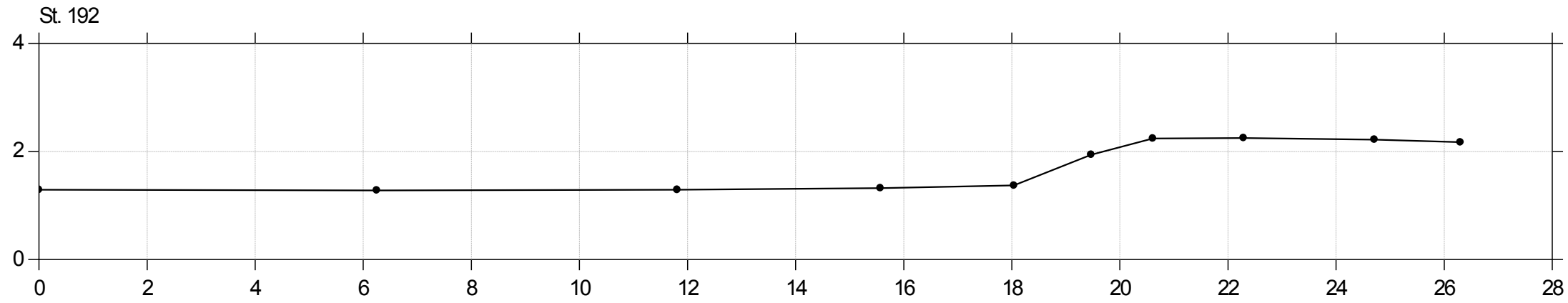
Vandret akse : Afstand i m, skala 1:100

Remapped Ny stationering af RISSKOVDIGE



Bilag 2

—●— Opmåling 2011



Risskov diget

Kontrol 2011

Lodret akse : Kote i m DMR90, skala 1:100

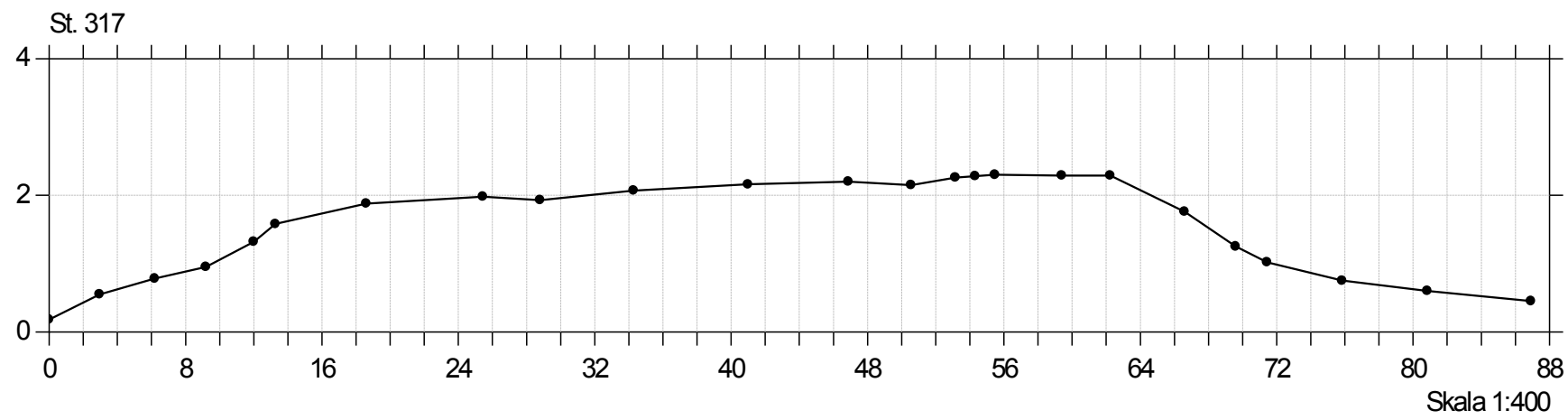
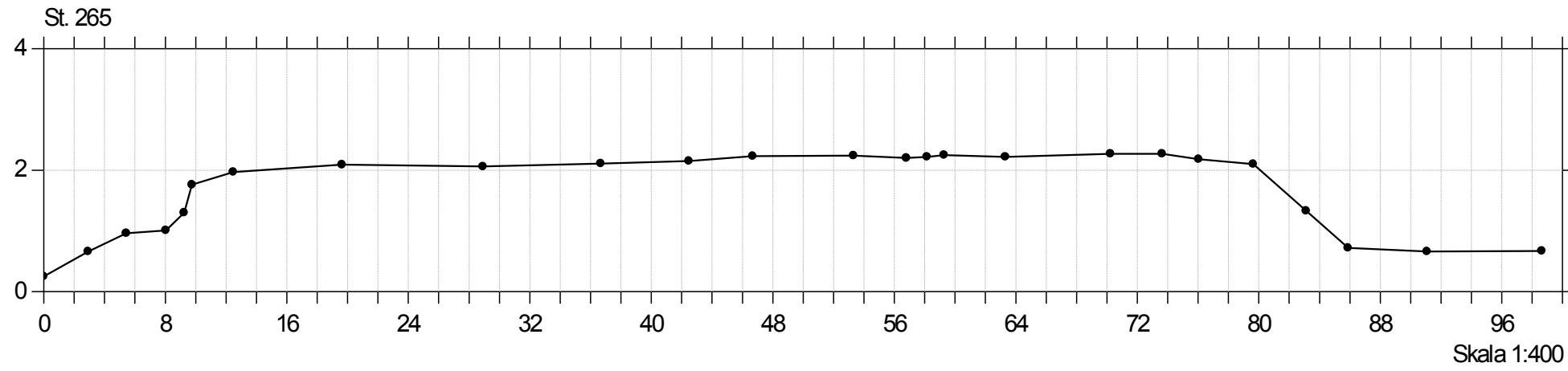
Vandret akse : Afstand i m, skala 1:100

Remapped Ny stationering af RISSKOVDIGE



Bilag 2

—●— Opmåling 2011



Risskov diget

Kontrol 2011

Lodret akse : Kote i m DMR90, skala 1:100

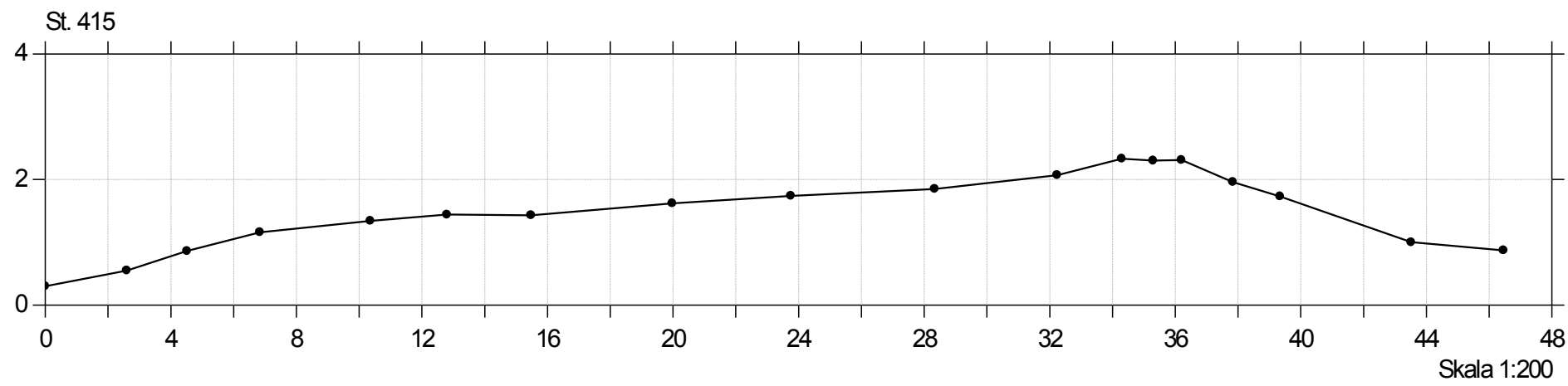
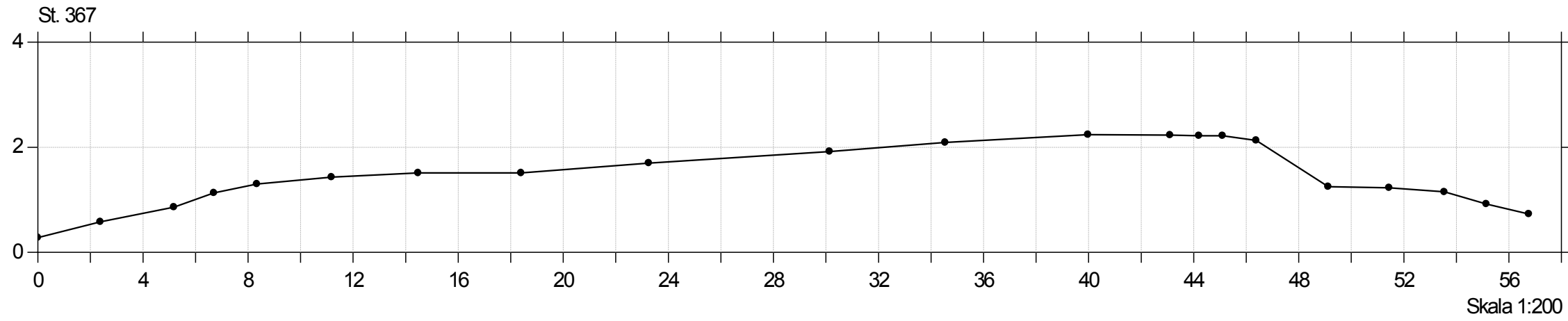
Vandret akse : Afstand i m, skala 1:100

Remapped Ny stationering af RISSKOV DIGE



Bilag 2

—●— Opmåling 2011



Risskov diget

Kontrol 2011

Lodret akse : Kote i m DMR90, skala 1:100

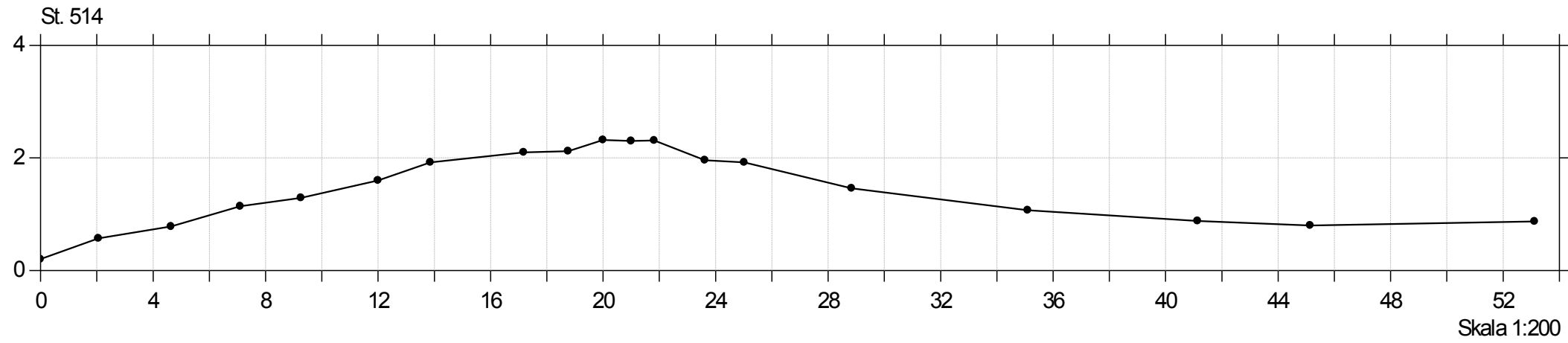
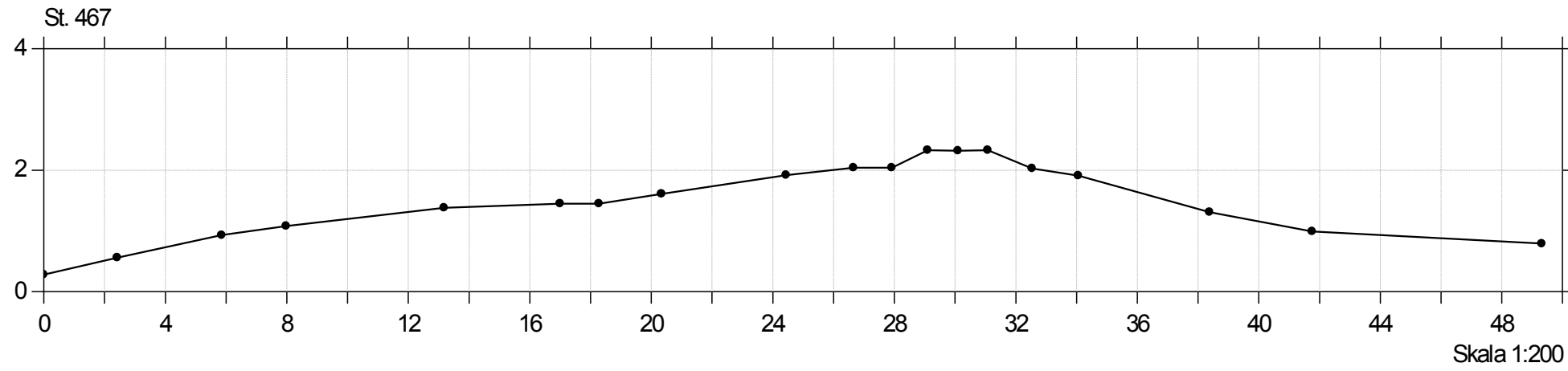
Vandret akse : Afstand i m, skala 1:100

Remapped Ny stationering af RISSKOVDIGE



Bilag 2

—●— Opmåling 2011



Risskov diget

Kontrol 2011

Lodret akse : Kote i m DMR90, skala 1:100

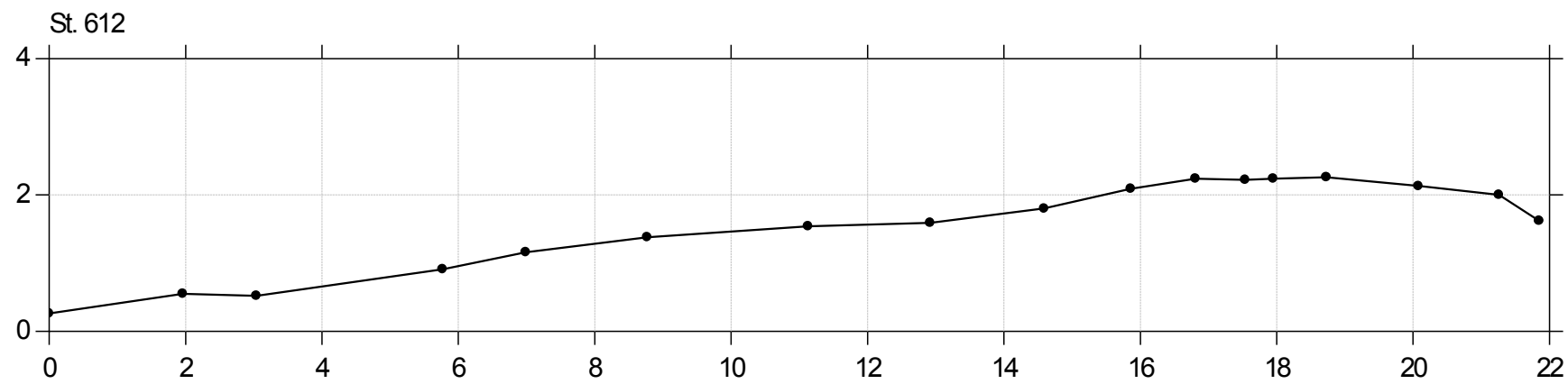
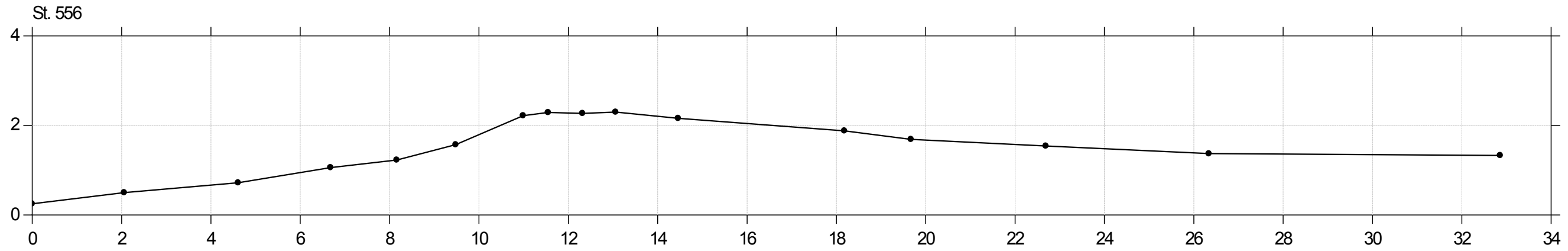
Vandret akse : Afstand i m, skala 1:100

Remapped Ny stationering af RISSKOVDIGE



Bilag 2

—●— Opmåling 2011



Risskov diget

Kontrol 2011

Lodret akse : Kote i mDVR90, skala 1:100

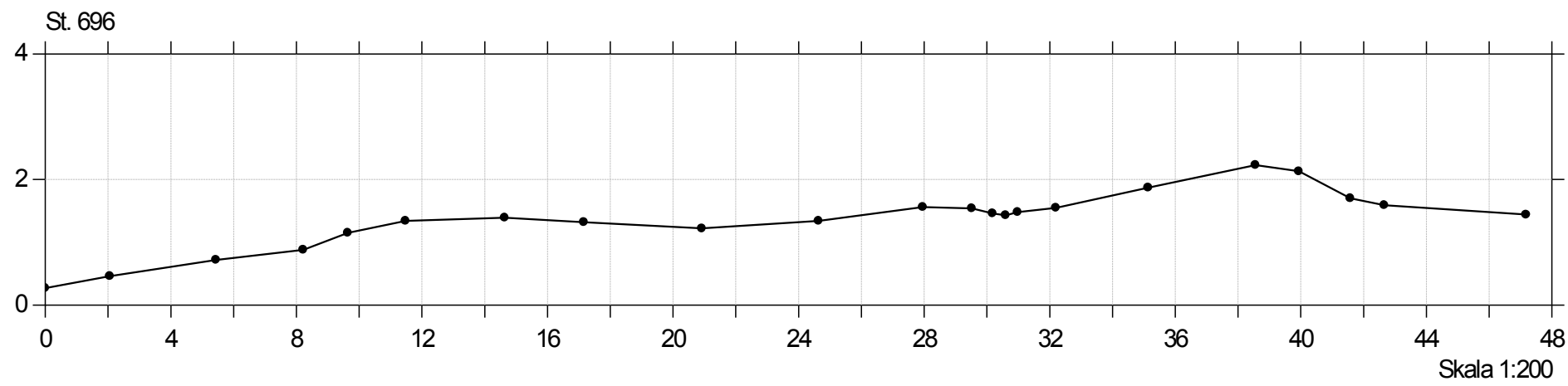
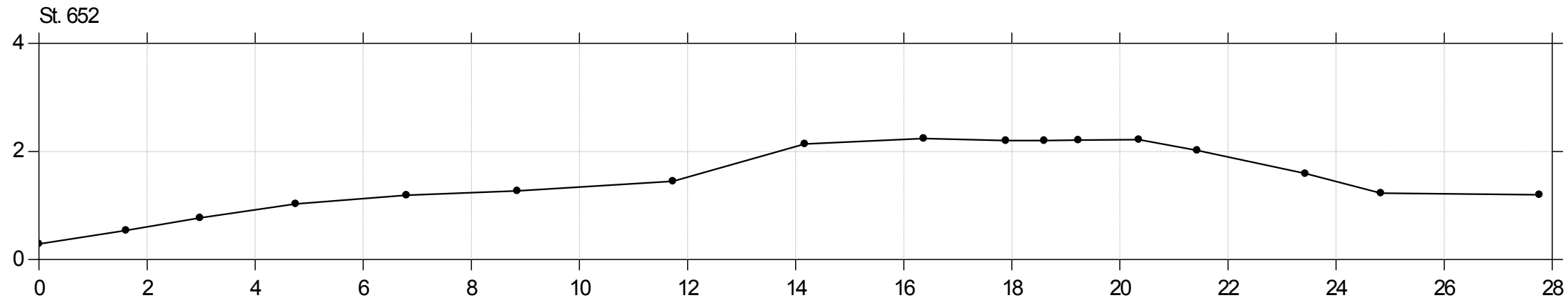
Vandret akse : Afstand i m, skala 1:100

Remapped Ny stationering af RISSKOVDIGE



Bilag 2

—●— Opmåling 2011



Risskov diget

Kontrol 2011

Lodret akse : Kote i m DMR90, skala 1:100

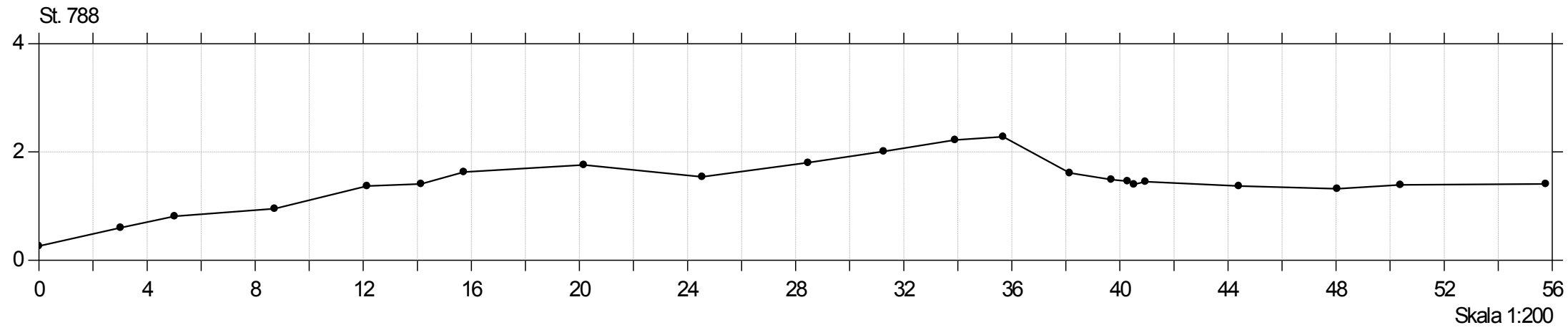
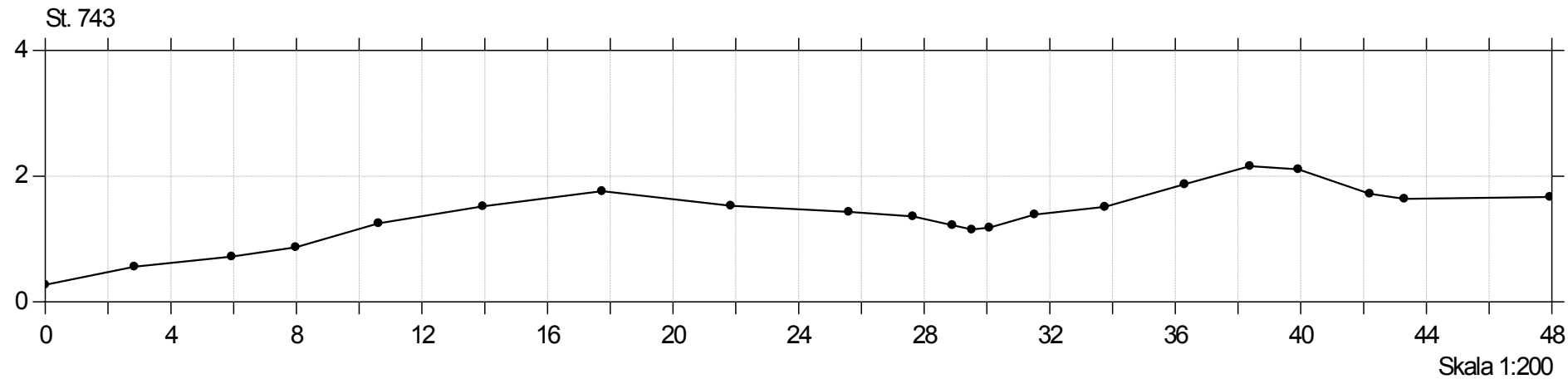
Vandret akse : Afstand i m, skala 1:100

Remapped Ny stationering af RISSKOVDIGE



Bilag 2

—●— Opmåling 2011



Risskov diget

Kontrol 2011

Lodret akse : Kote i m DMR90, skala 1:100

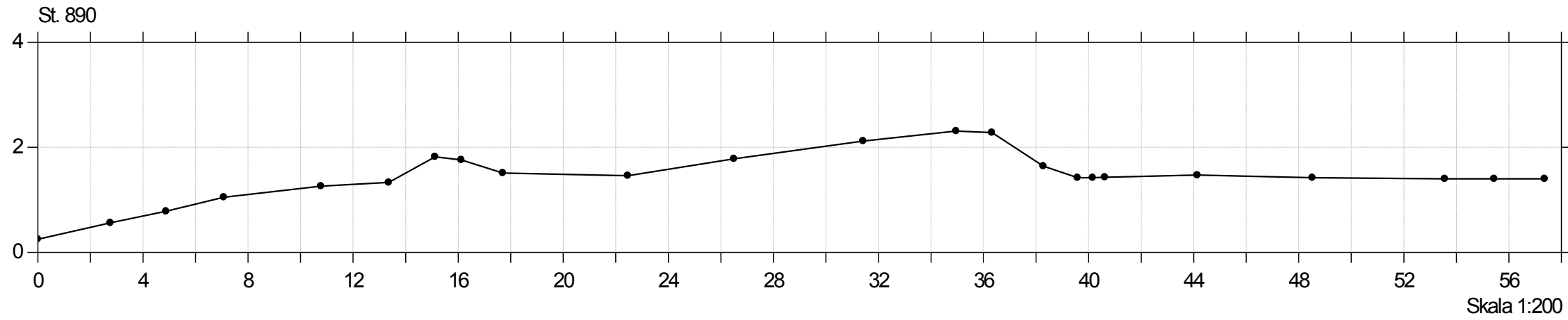
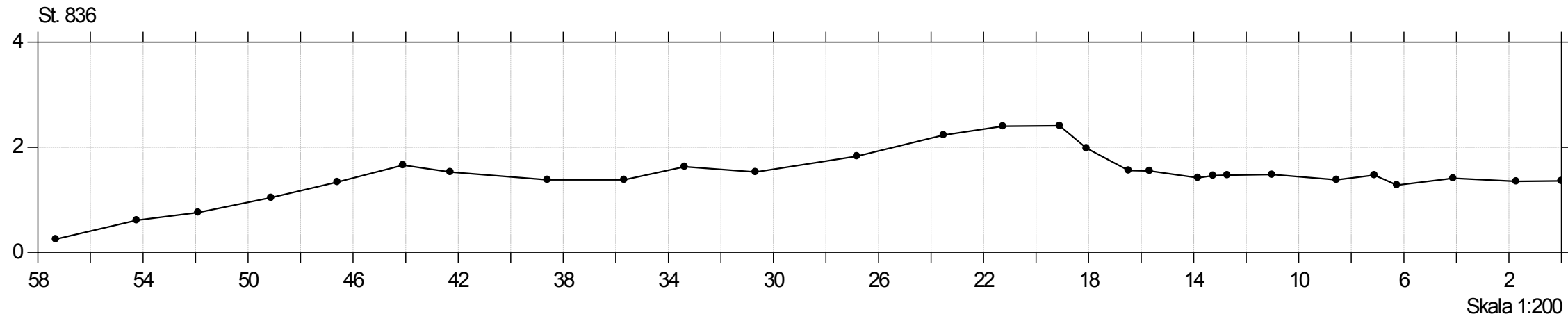
Vandret akse : Afstand i m, skala 1:100

Remapped Ny stationering af RISSKOVDIGE



Bilag 2

—●— Opmåling 2011



Risskov diget

Kontrol 2011

Lodret akse : Kote i m DMR90, skala 1:100

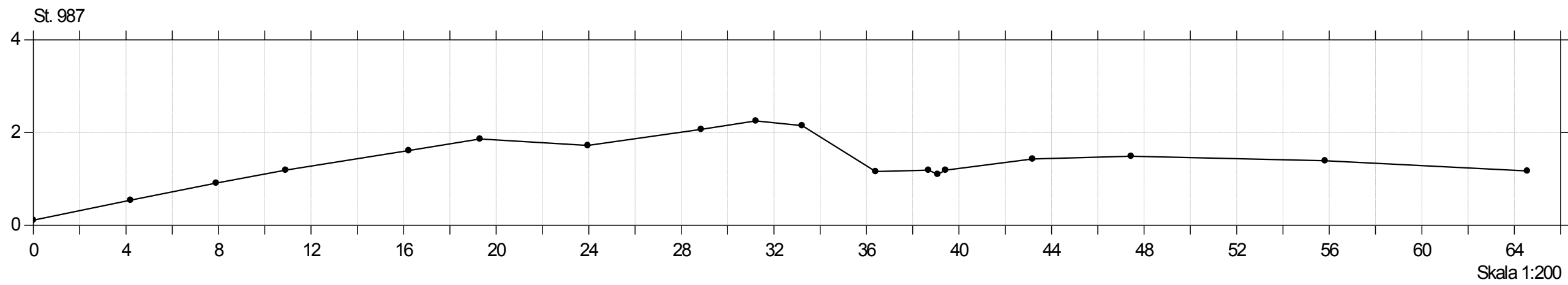
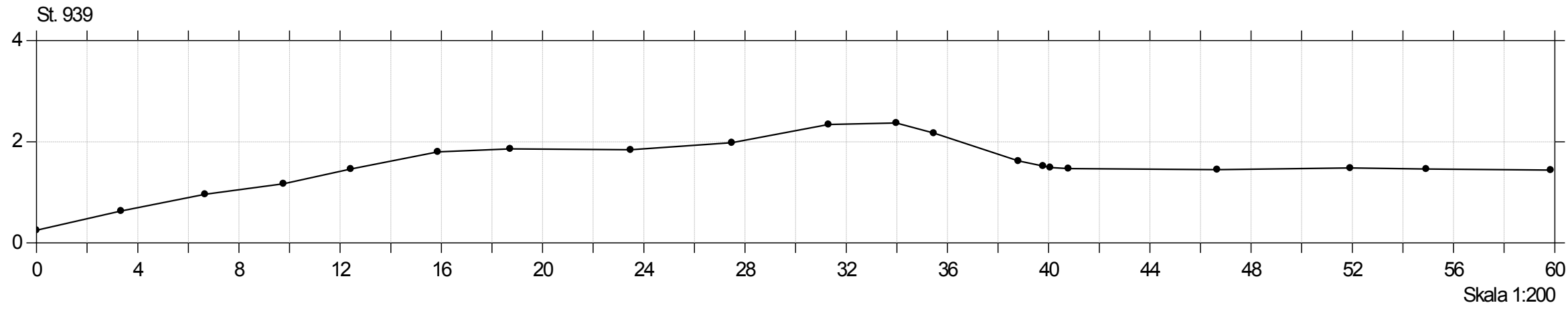
Vandret akse : Afstand i m, skala 1:100

Remapped Ny stationering af RISSKOVDIGE



Bilag 2

—●— Opmåling 2011



Risskov diget

Kontrol 2011

Lodret akse : Kote i mDVR90, skala 1:100

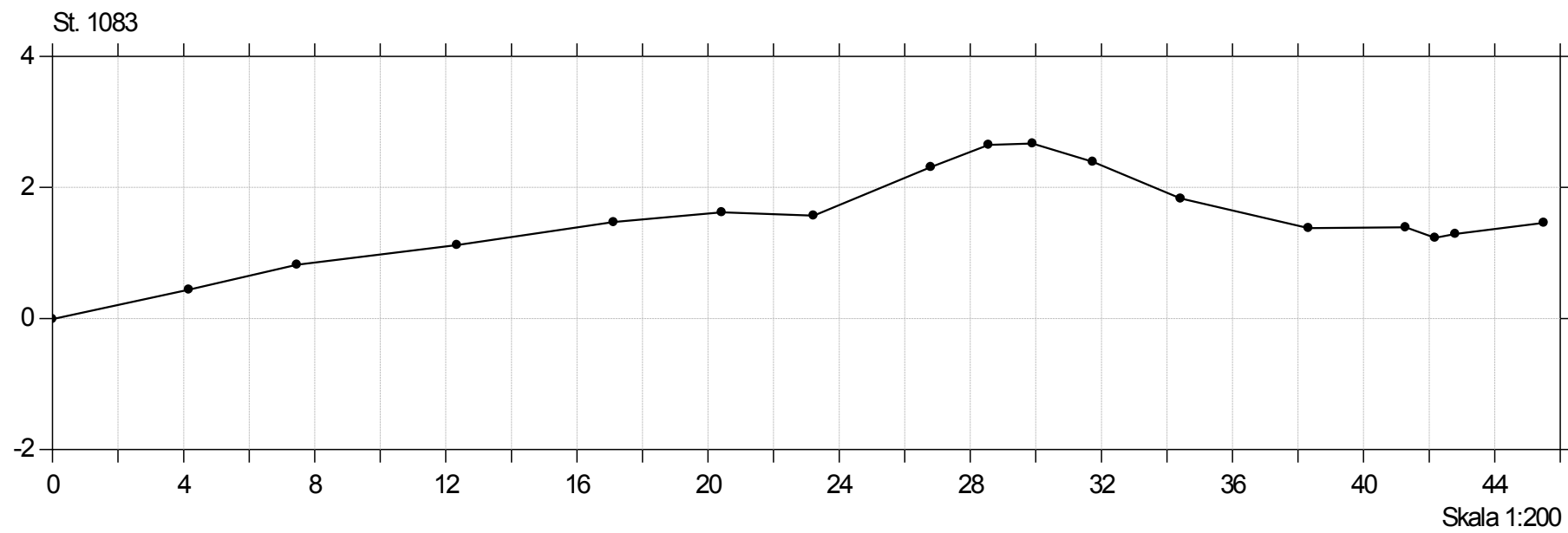
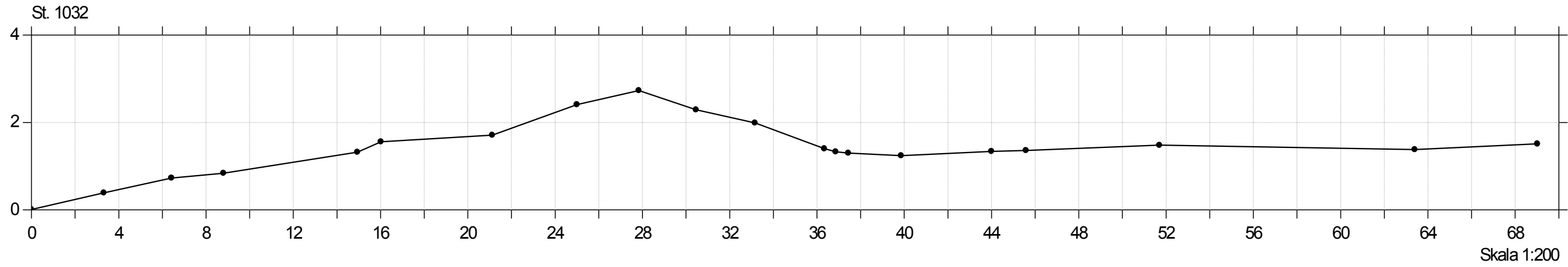
Vandret akse : Afstand i m, skala 1:100

Remapped Ny stationering af RISSKOVDIGE



Bilag 2

—●— Opmåling 2011



Risskov diget

Kontrol 2011

Lodret akse : Kote i m DMR90, skala 1:100

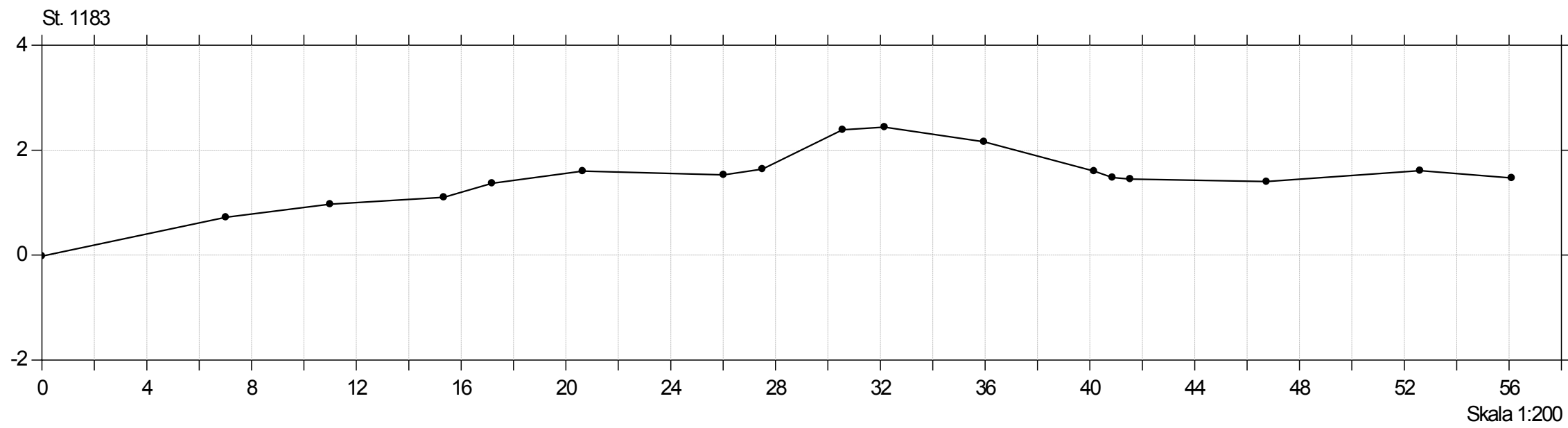
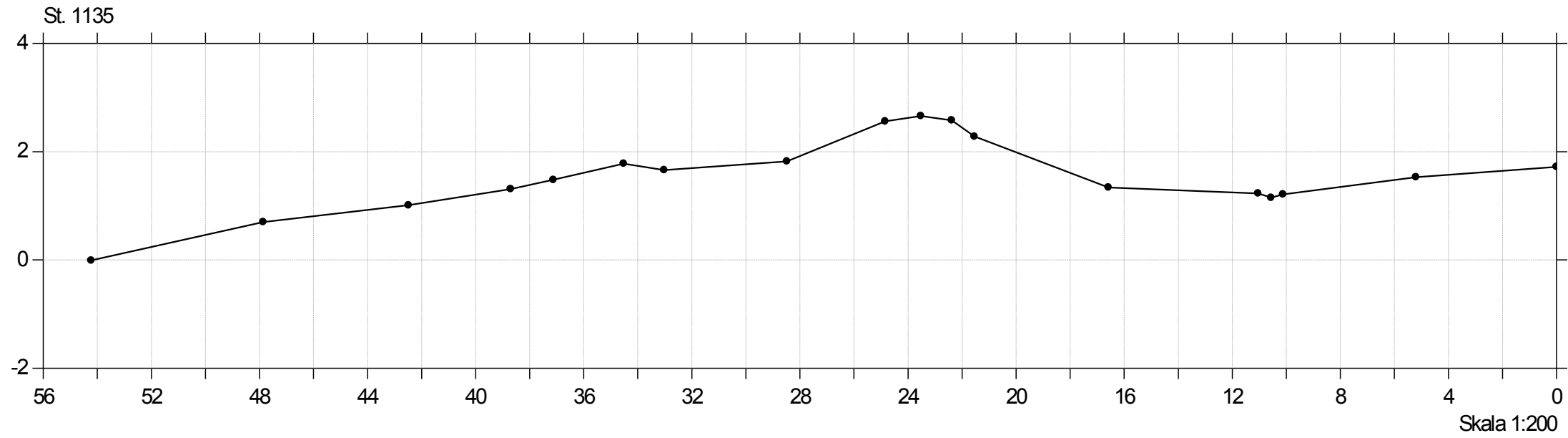
Vandret akse : Afstand i m, skala 1:100

Remapped Ny stationering af RISSKOVDIGE



Bilag 2

—●— Opmåling 2011



Risskov diget

Kontrol 2011

Lodret akse : Kote i mDVR90, skala 1:100

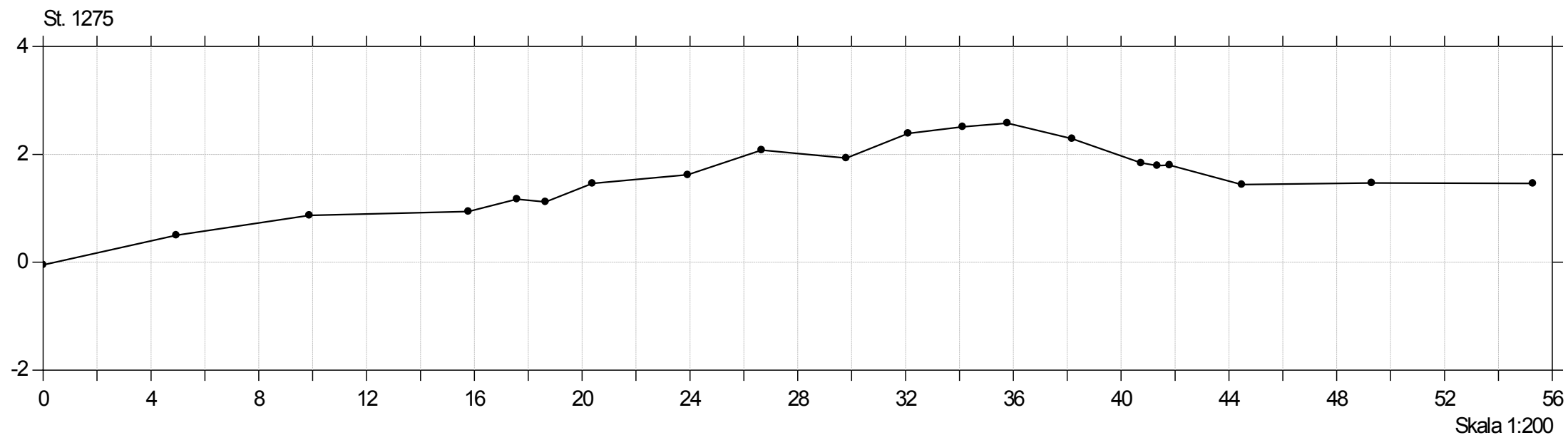
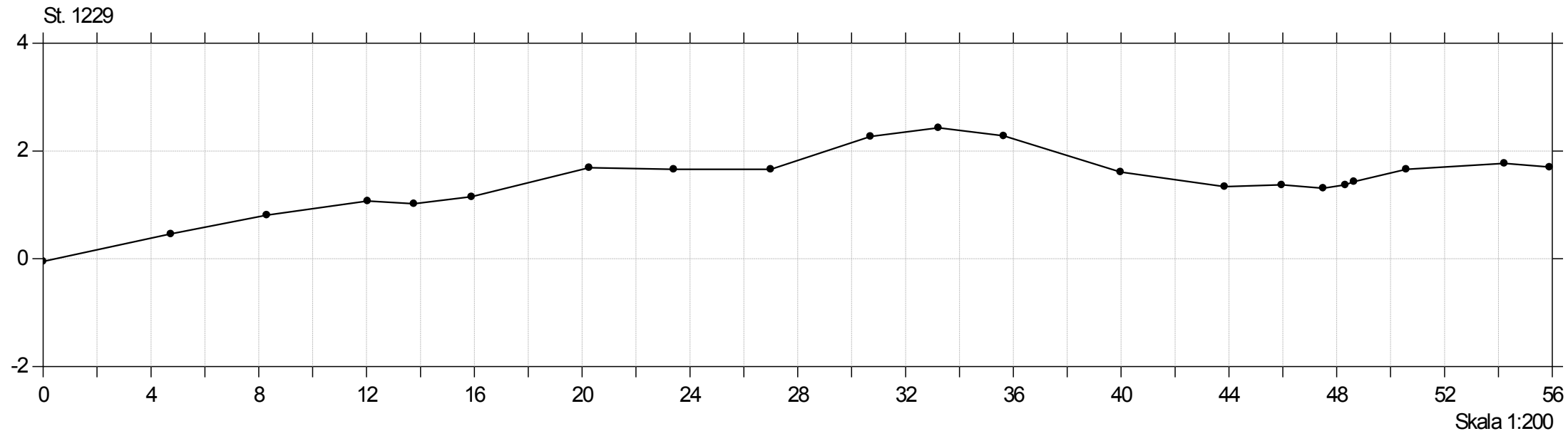
Vandret akse : Afstand i m, skala 1:100

Remapped Ny stationering af RISSKOVDIGE



Bilag 2

—●— Opmåling 2011



Risskov diget

Kontrol 2011

Lodret akse : Kote i m DMR90, skala 1:100

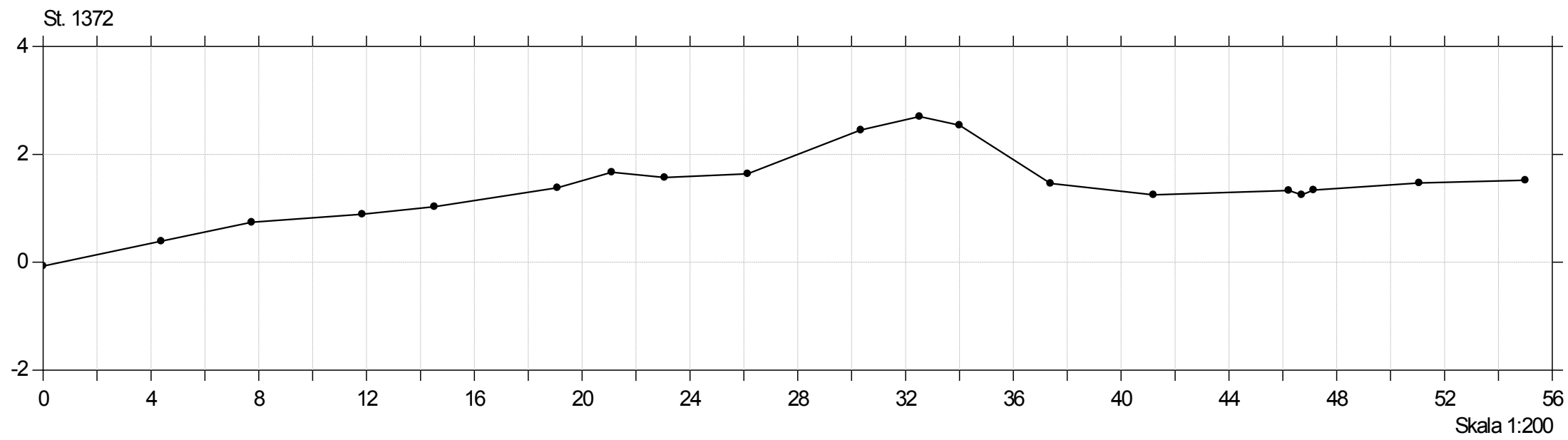
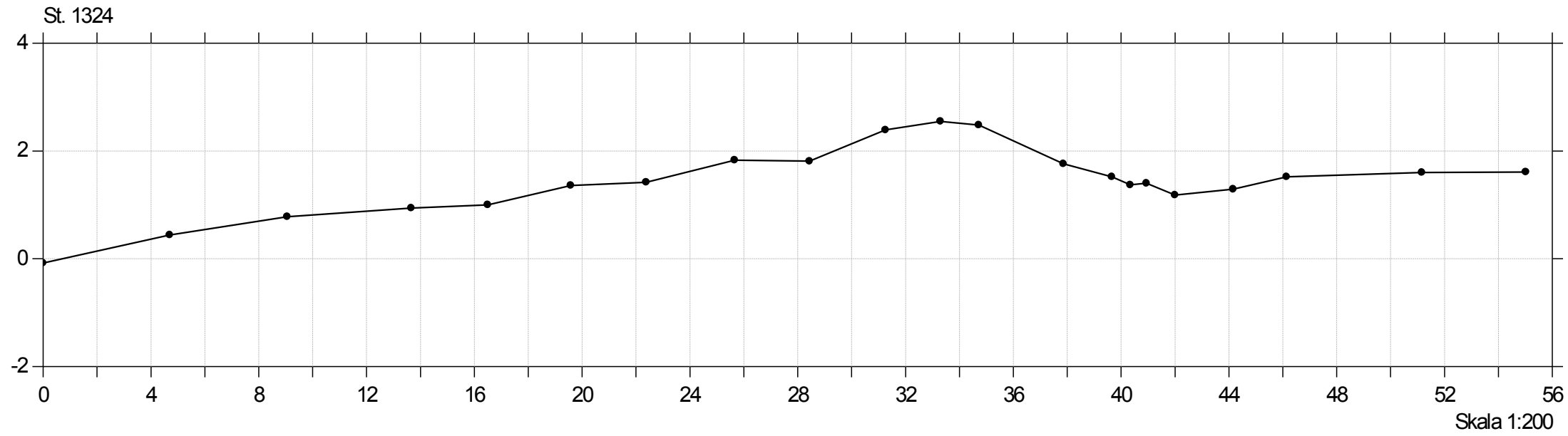
Vandret akse : Afstand i m, skala 1:100

Remapped Ny stationering af RISSKOVDIGE



Bilag 2

—●— Opmåling 2011



Risskov diget

Kontrol 2011

Lodret akse : Kote i mDVR90, skala 1:100

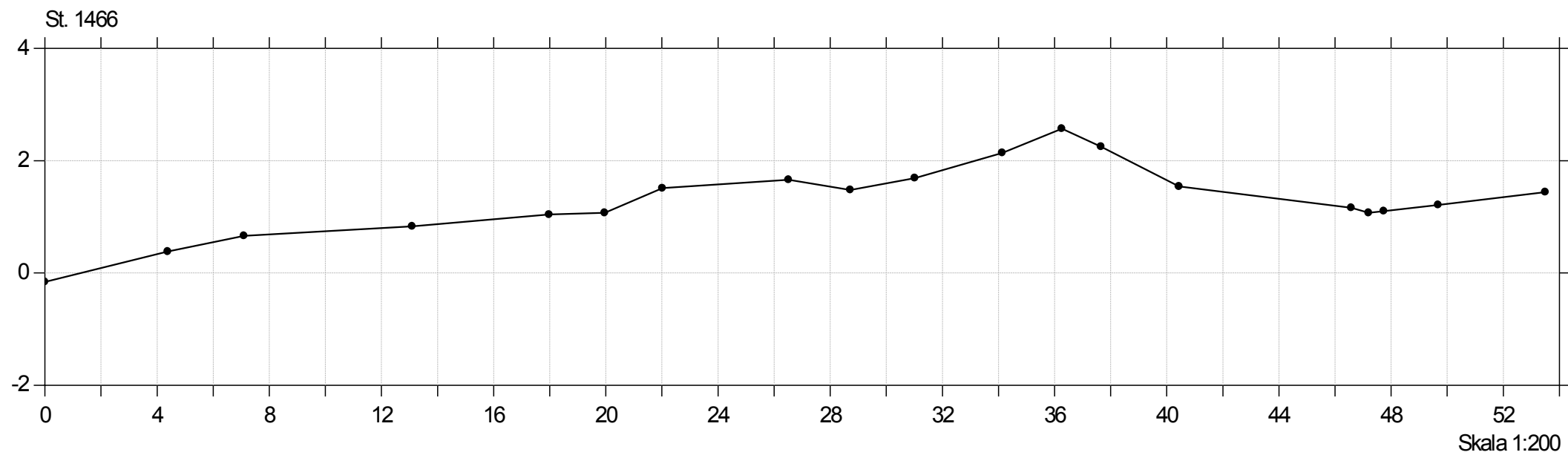
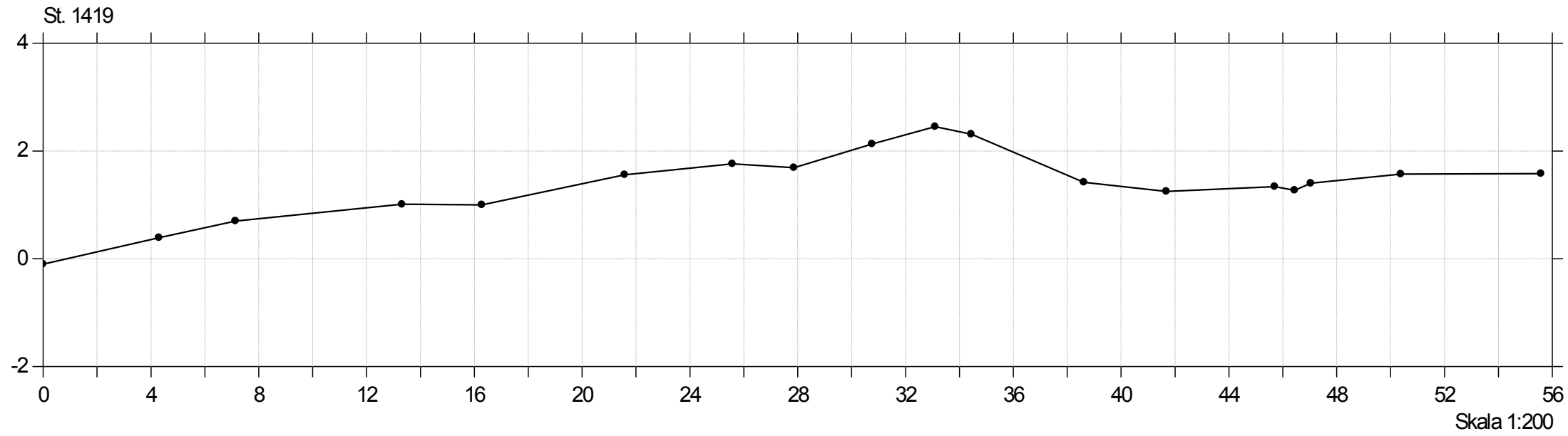
Vandret akse : Afstand i m, skala 1:100

Remapped Ny stationering af RISSKOVDIGE



Bilag 2

—●— Opmåling 2011



Risskov diget

Kontrol 2011

Lodret akse : Kote i mDVR90, skala 1:100

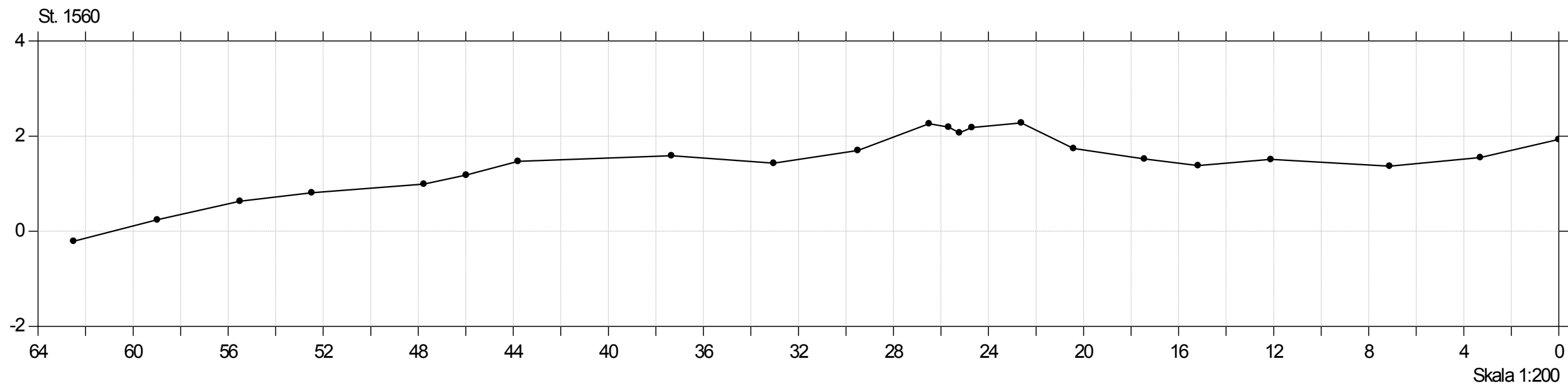
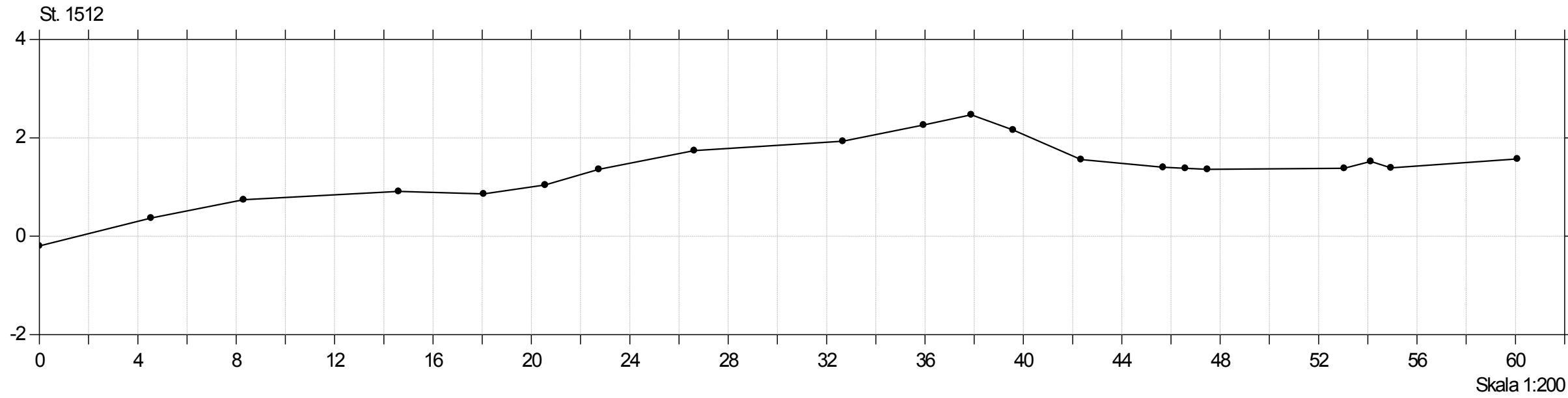
Vandret akse : Afstand i m, skala 1:100

Remapped Ny stationering af RISSKOVDIGE



Bilag 2

—●— Opmåling 2011



Risskov diget

Kontrol 2011

Lodret akse : Kote i m DMR90, skala 1:100

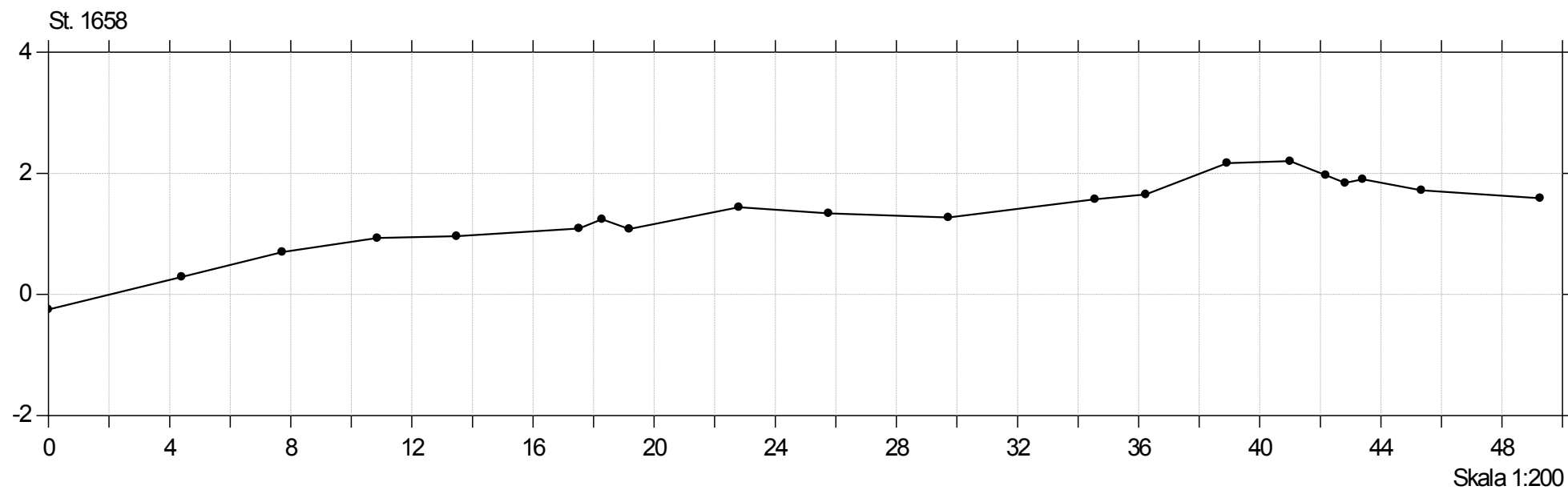
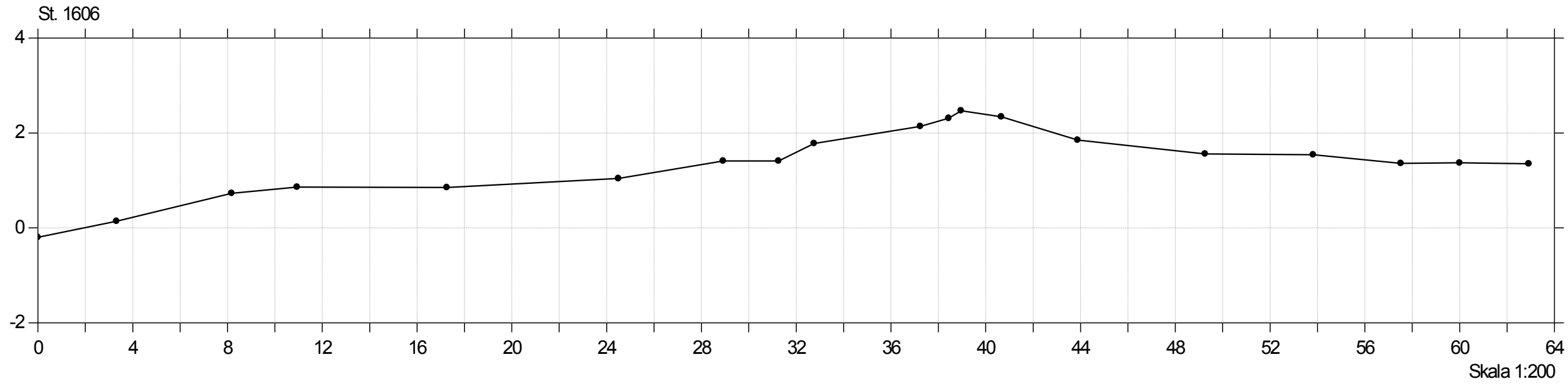
Vandret akse : Afstand i m, skala 1:100

Remapped Ny stationering af RISSKOVDIGE



Bilag 2

—●— Opmåling 2011



Risskov diget

Kontrol 2011

Lodret akse : Kote i mDVR90, skala 1:100

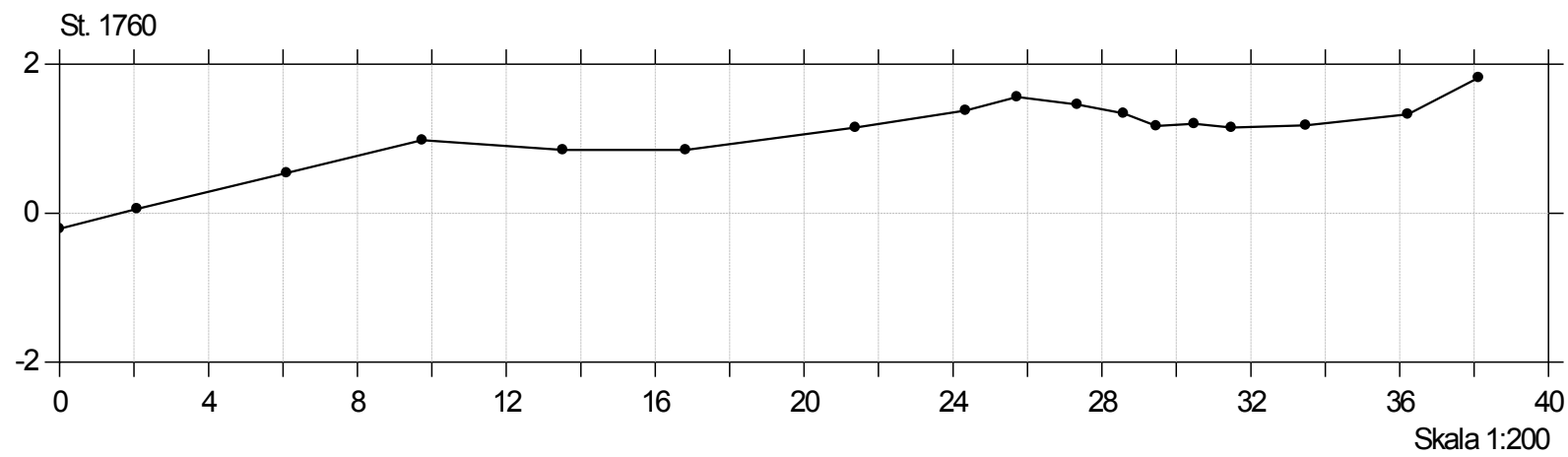
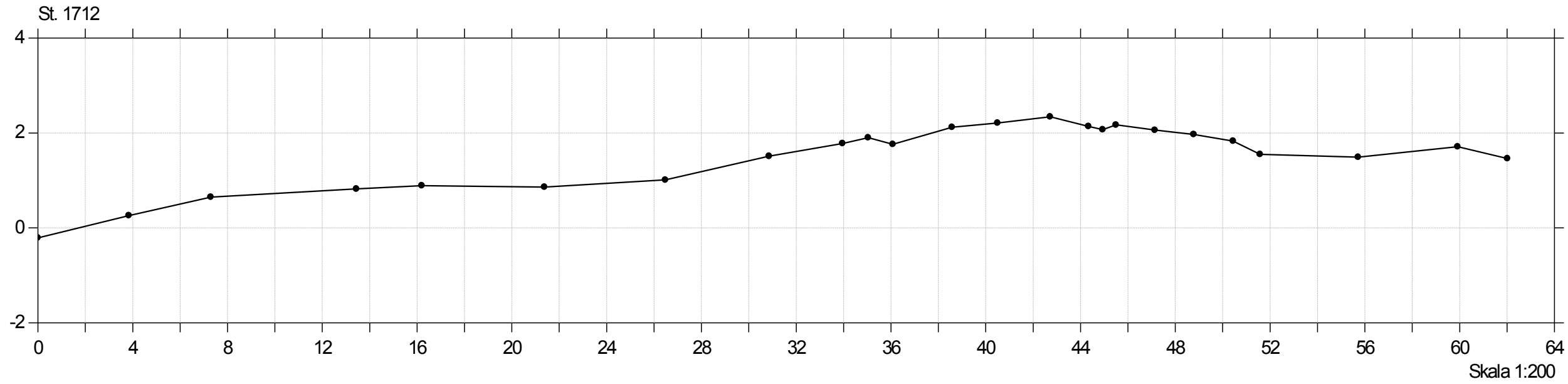
Vandret akse : Afstand i m, skala 1:100

Remapped Ny stationering af RISSKOVDIGE



Bilag 2

—●— Opmåling 2011



Risskov diget

Kontrol 2011

Lodret akse : Kote i m DVM90, skala 1:100

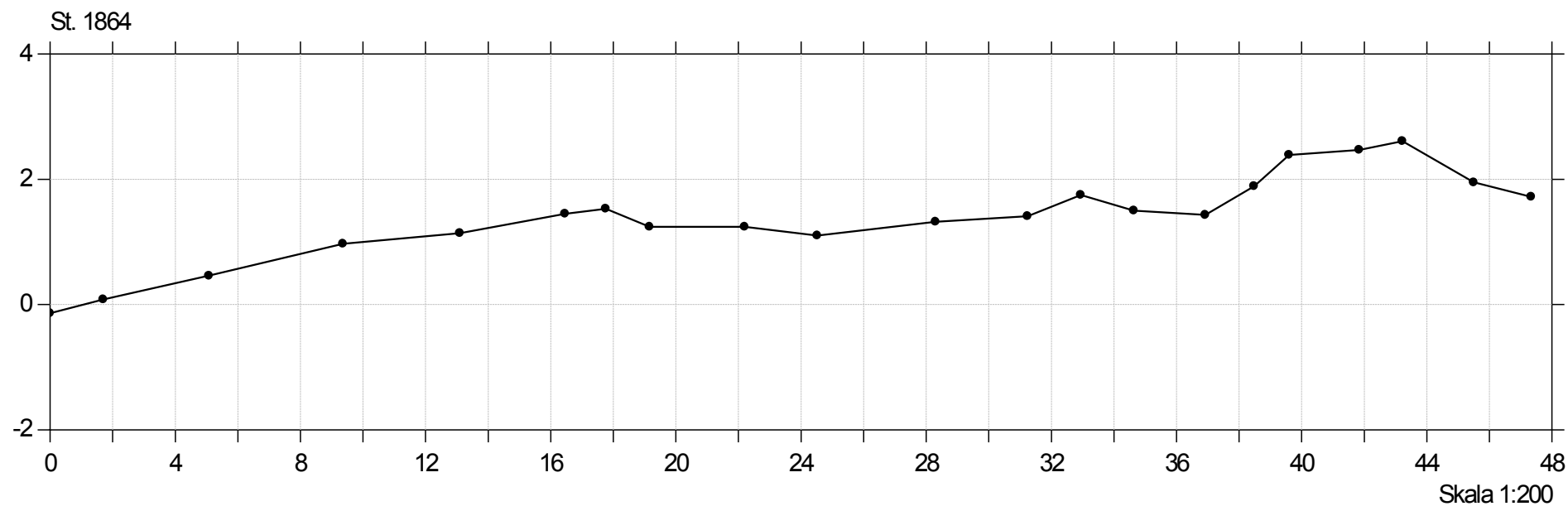
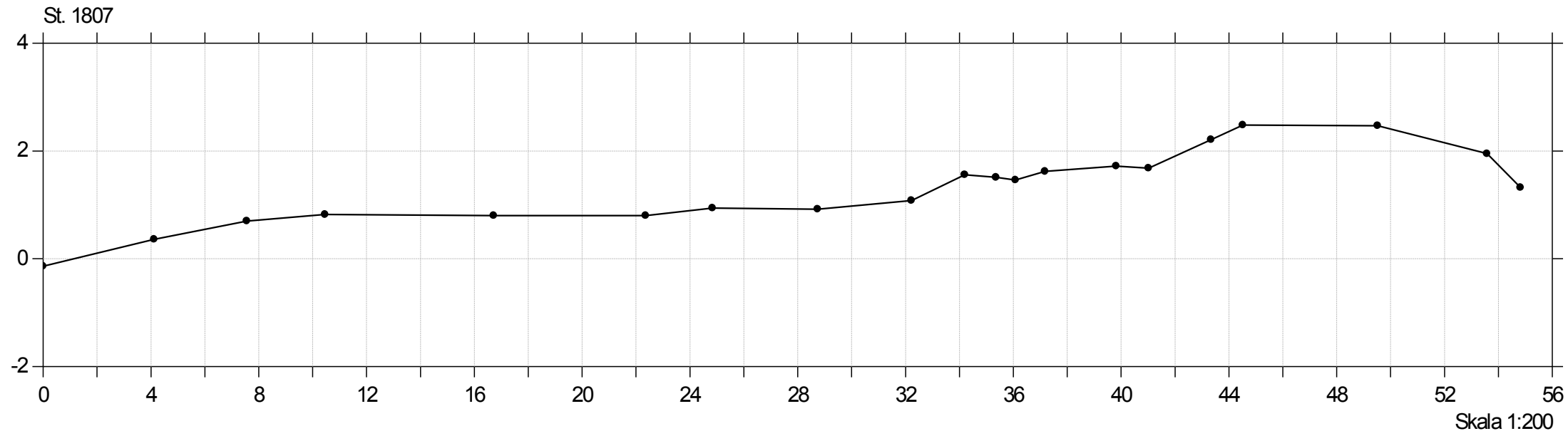
Vandret akse : Afstand i m, skala 1:100

Remapped Ny stationering af RISSKOVDIGE



Bilag 2

—●— Opmåling 2011



Risskov diget

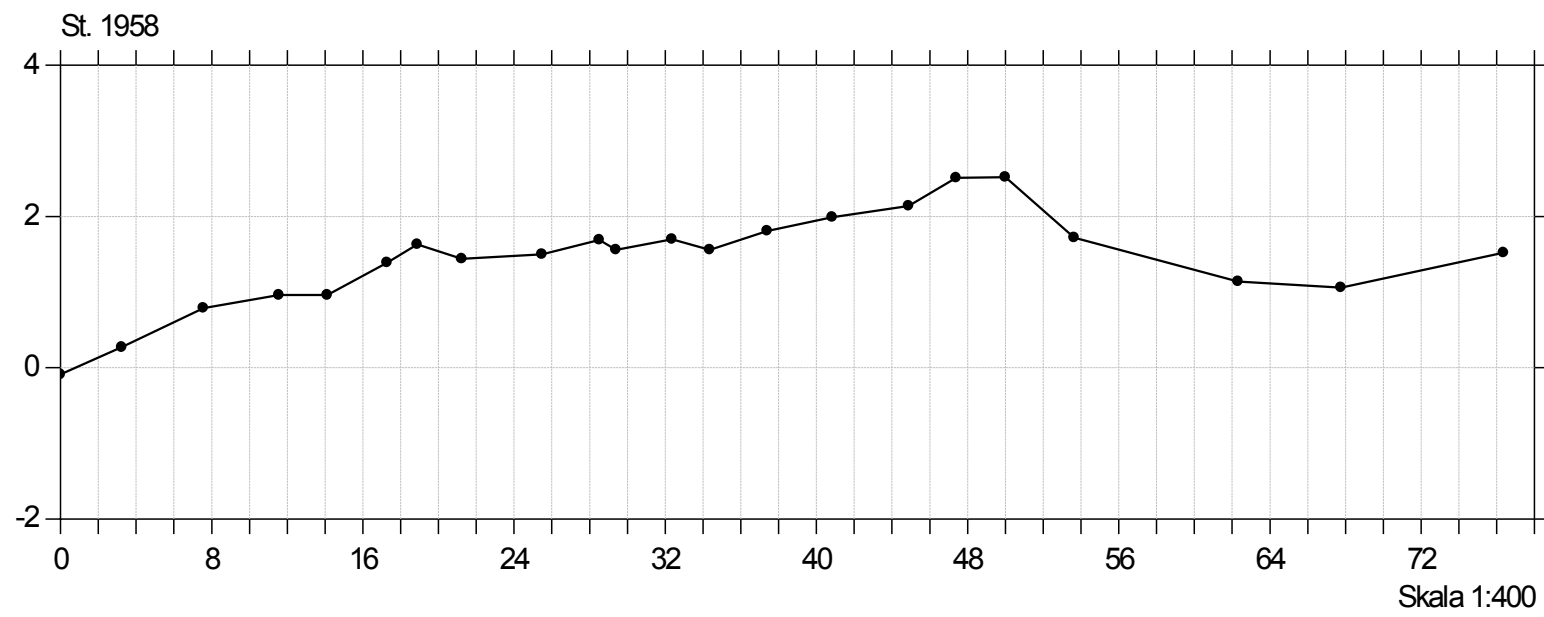
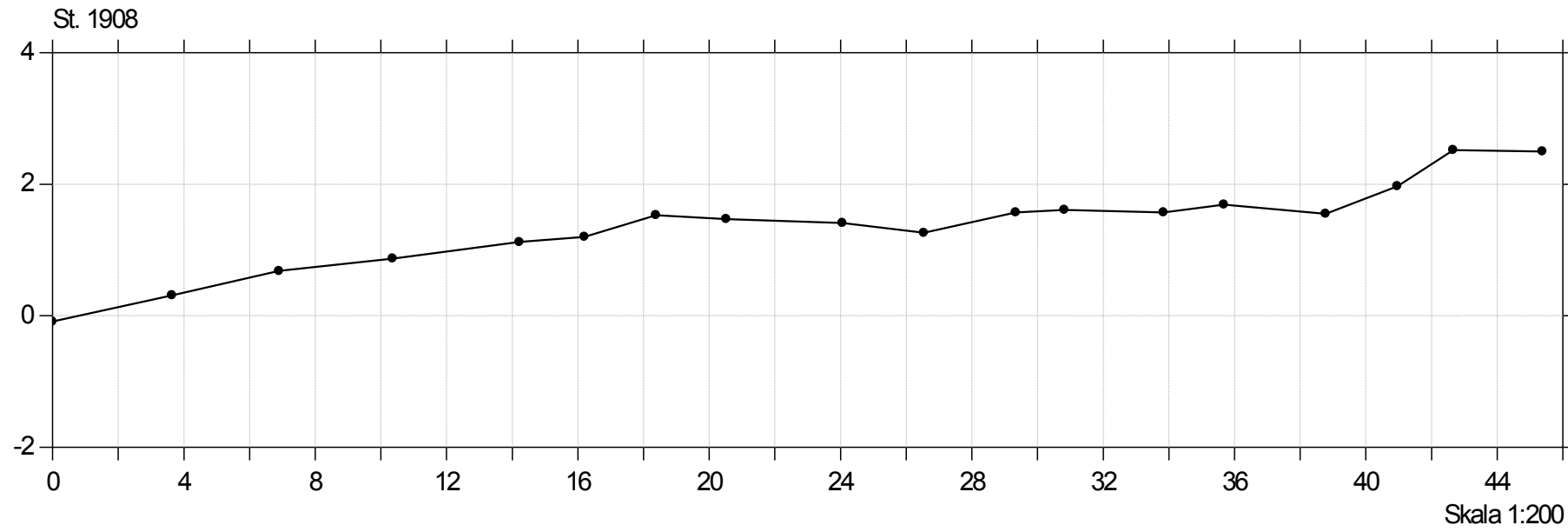
Kontrol 2011

Lodret akse : Kote i mDVR90, skala 1:100

Vandret akse : Afstand i m, skala 1:100

Remapped Ny stationering af RISSKOVDIGE

—●— Opmåling 2011



Risskov diget

Kontrol 2011

Lodret akse : Kote i mDVR90, skala 1:100

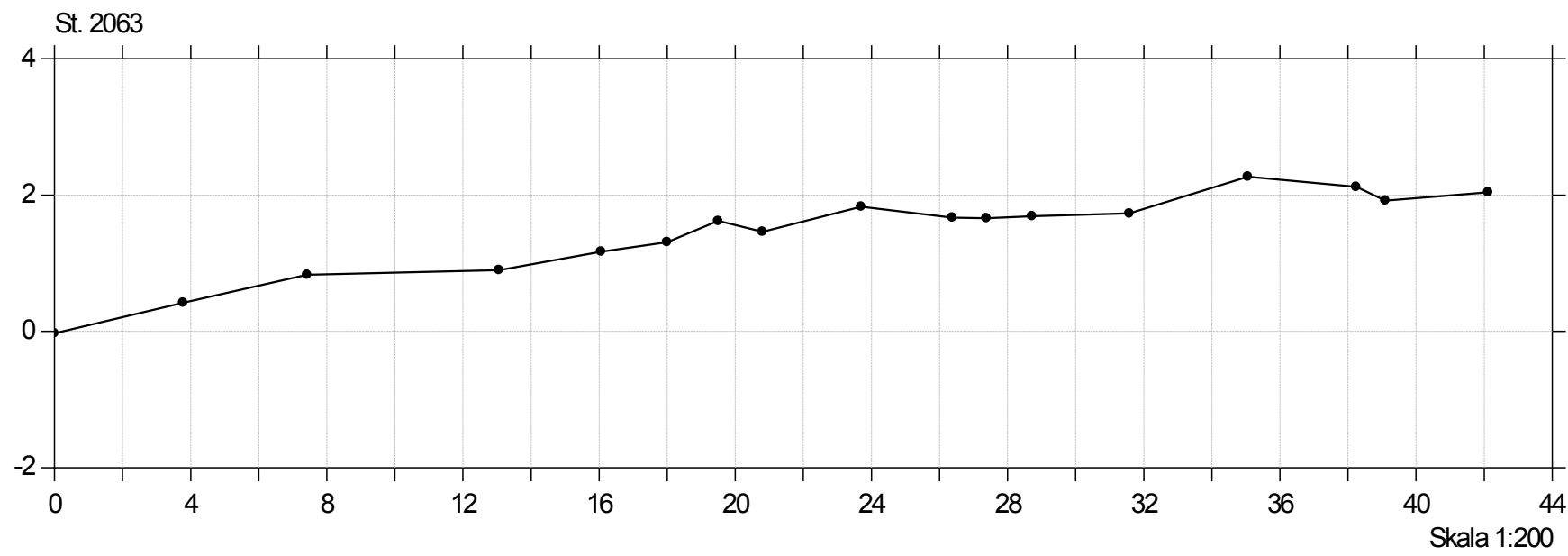
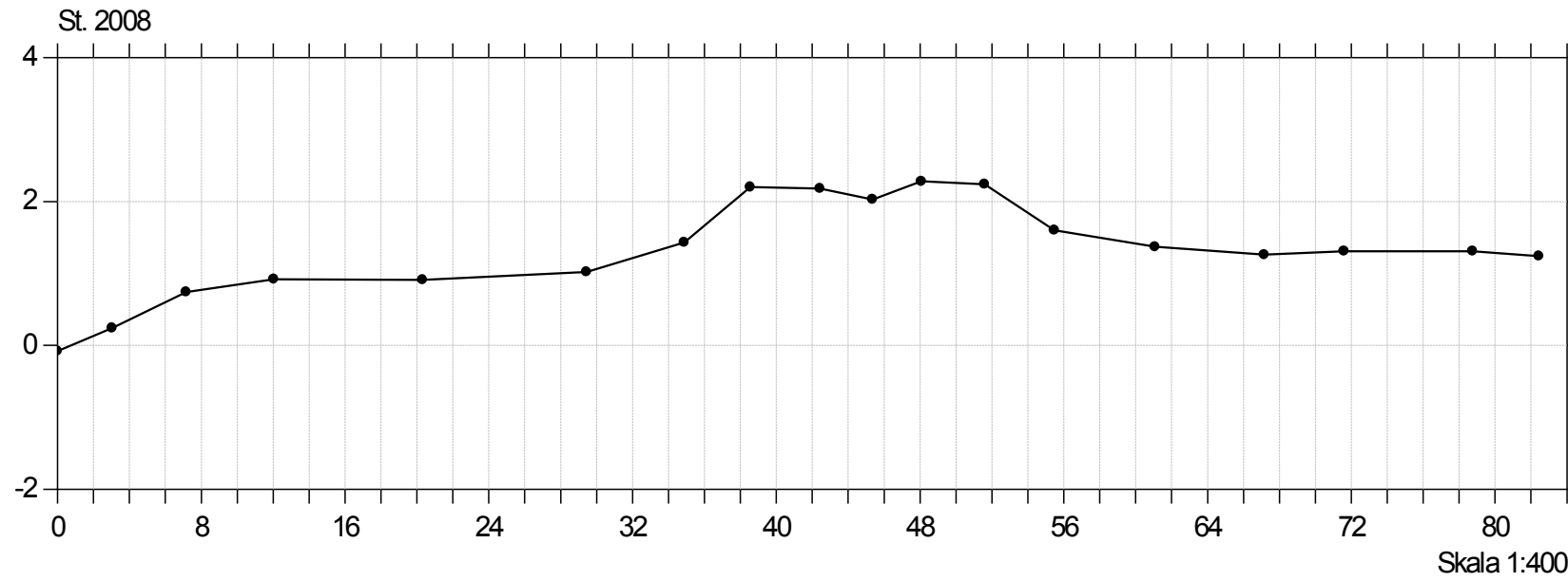
Vandret akse : Afstand i m, skala 1:100

Remapped Ny stationering af RISSKOVDIGE



Bilag 2

—●— Opmåling 2011



Risskov diget

Kontrol 2011

Lodret akse : Kote i m DVR90, skala 1:100

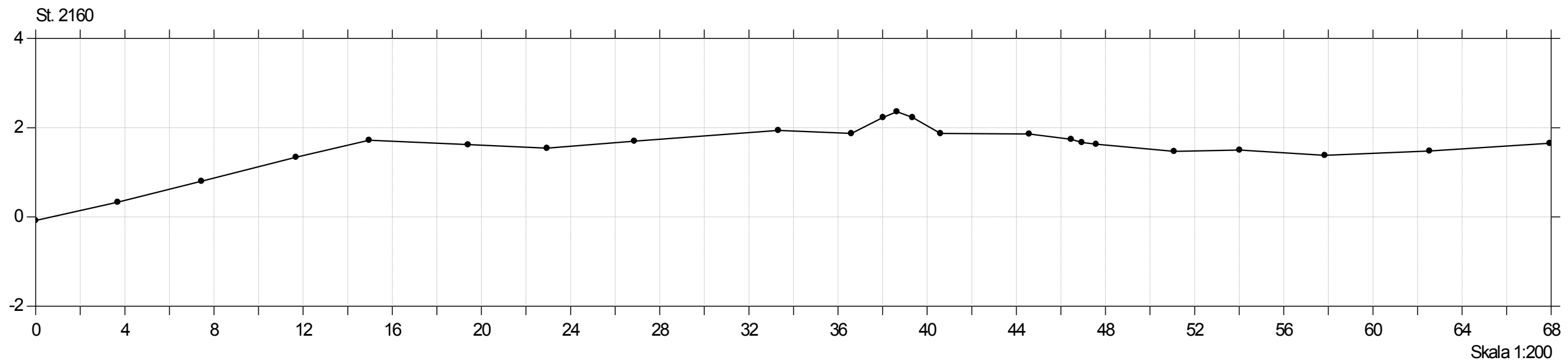
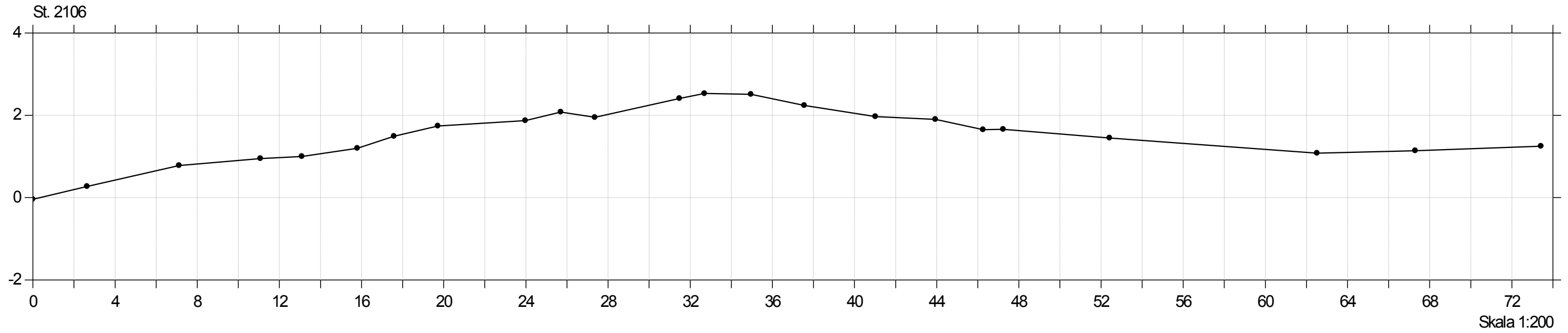
Vandret akse : Afstand i m, skala 1:100

Remapped Ny stationering af RISSKOVDIGE



Bilag 2

—●— Opmåling 2011



Risskov diget

Kontrol 2011

Lodret akse : Kote i m DMR90, skala 1:100

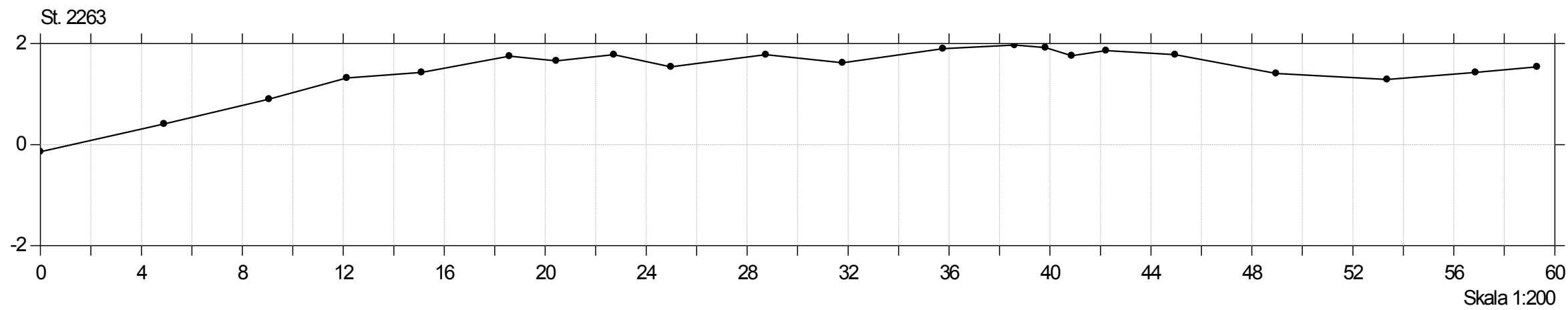
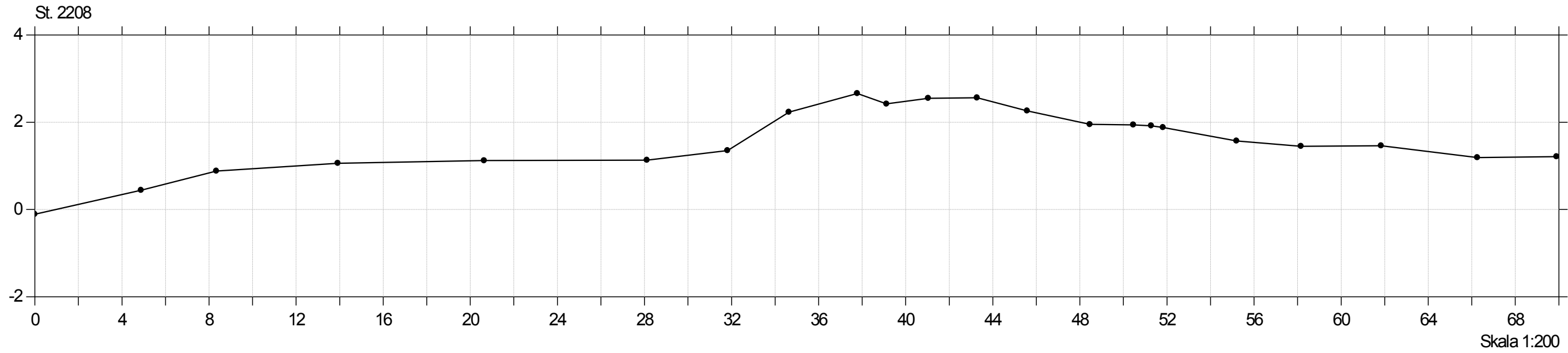
Vandret akse : Afstand i m, skala 1:100

Remapped Ny stationering af RISSKOVDIGE



Bilag 2

—●— Opmåling 2011



Risskov diget

Kontrol 2011

Lodret akse : Kote i mDVR90, skala 1:100

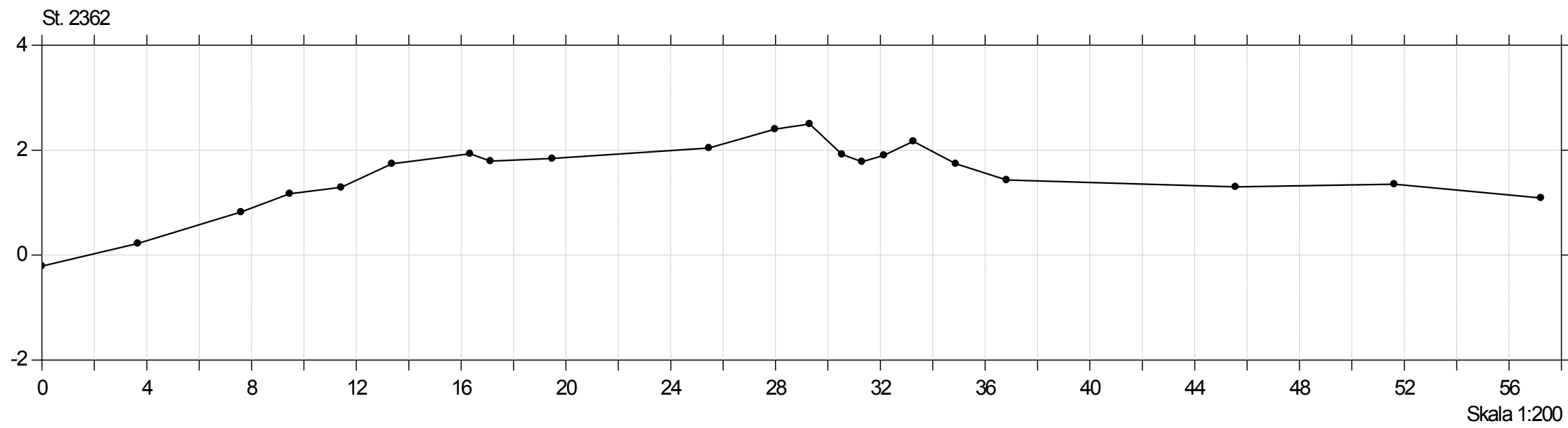
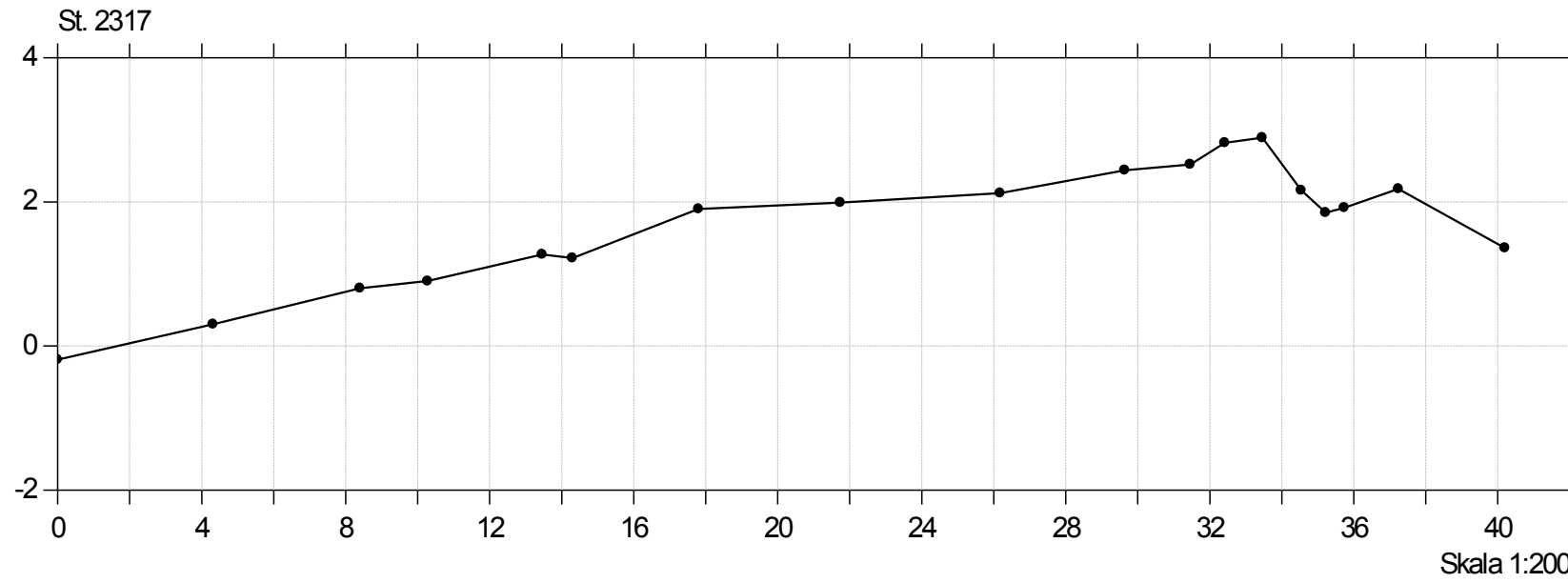
Vandret akse : Afstand i m, skala 1:100

Remapped Ny stationering af RISSKOVDIGE



Bilag 2

—●— Opmåling 2011



Risskov diget

Kontrol 2011

Lodret akse : Kote i mDVR90, skala 1:100

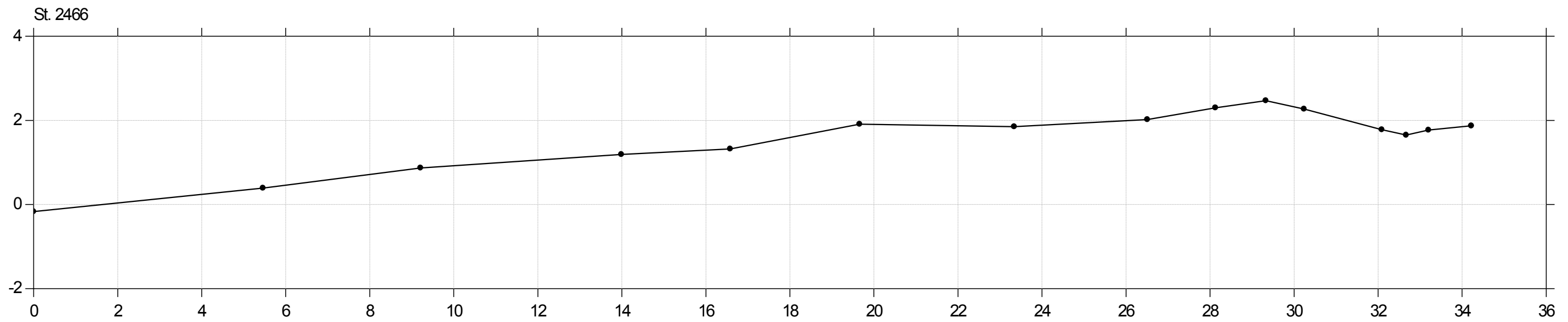
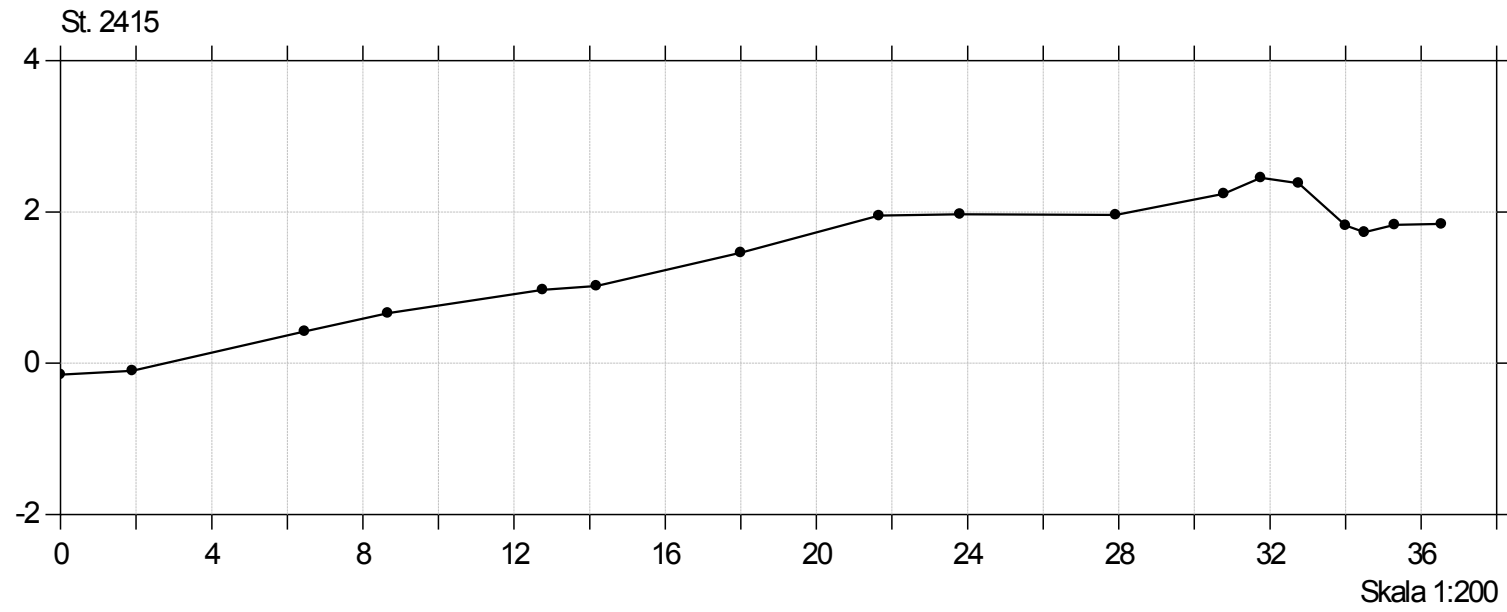
Vandret akse : Afstand i m, skala 1:100

Remapped Ny stationering af RISSKOVDIGE



Bilag 2

—●— Opmåling 2011



Risskov diget

Kontrol 2011

Lodret akse : Kote i mDVR90, skala 1:100

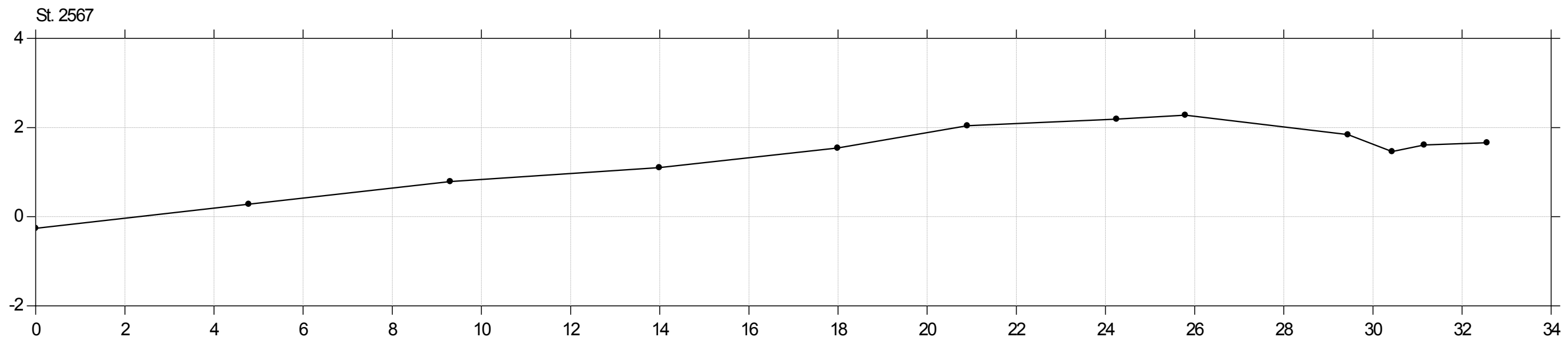
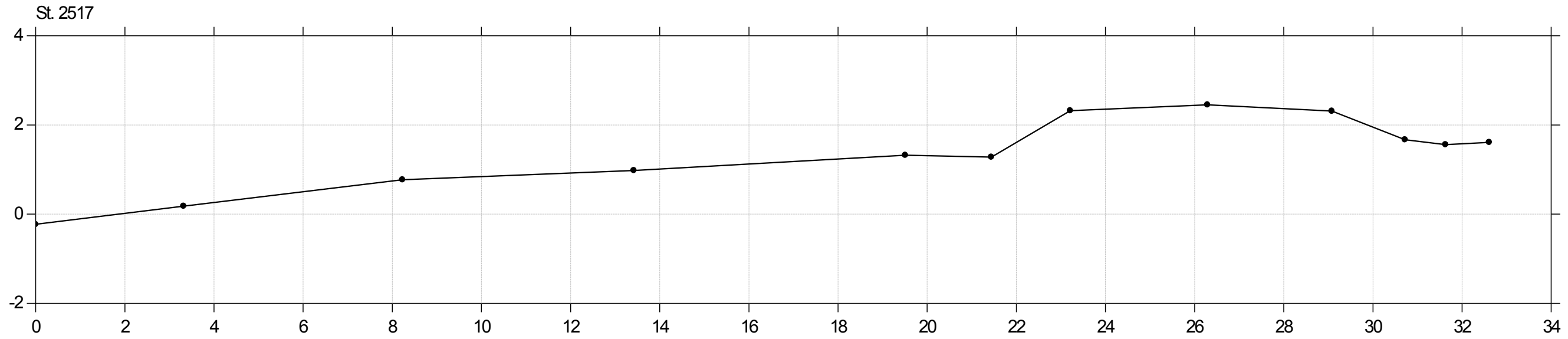
Vandret akse : Afstand i m, skala 1:100

Remapped Ny stationering af RISSKOVDIGE



Bilag 2

—●— Opmåling 2011



Risskov diget

Kontrol 2011

Lodret akse : Kote i mDVR90, skala 1:100

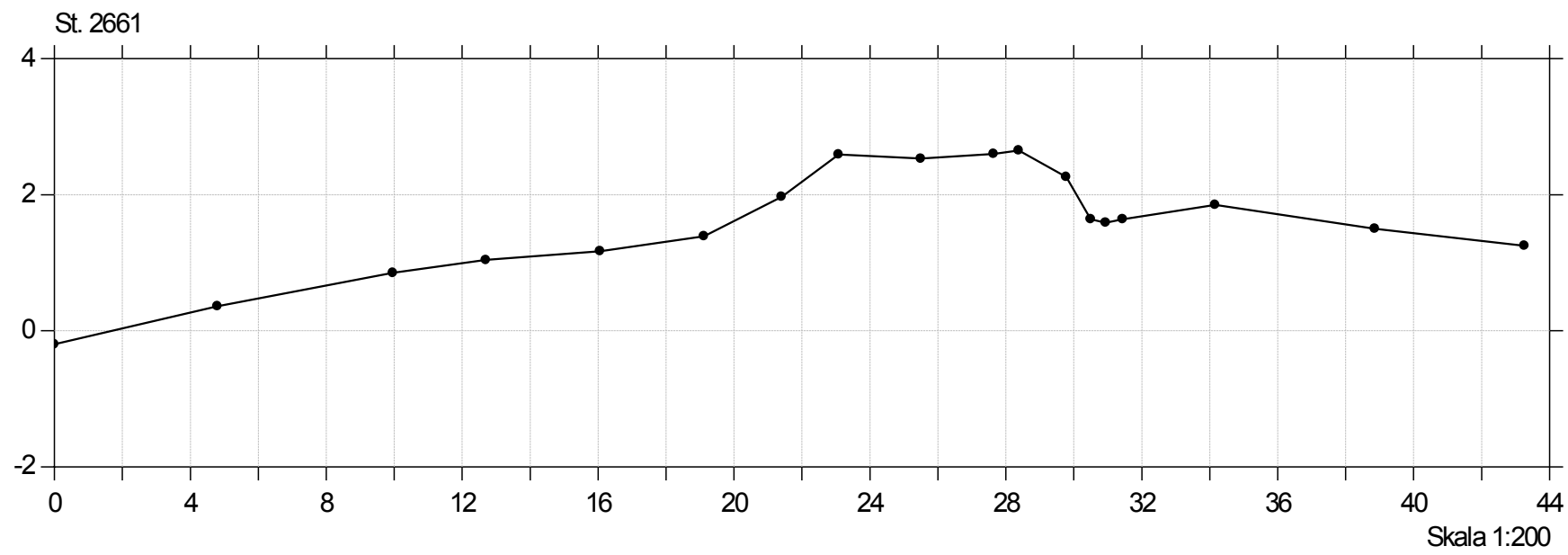
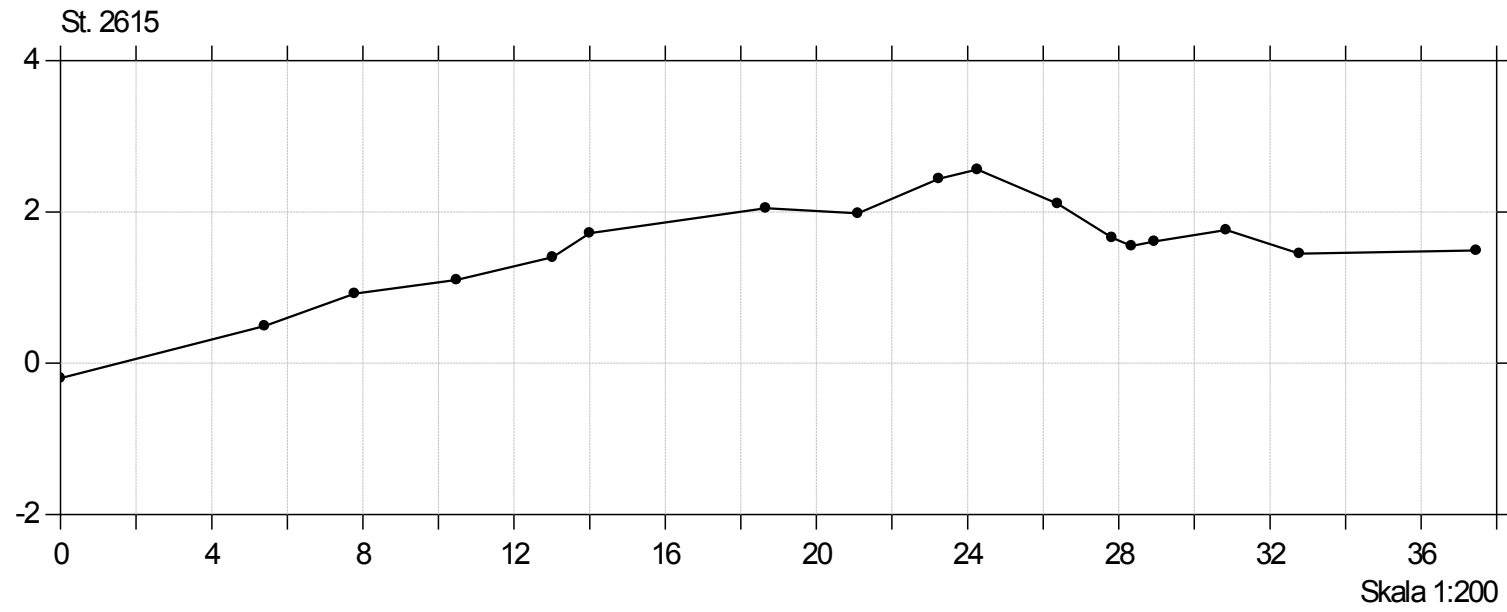
Vandret akse : Afstand i m, skala 1:100

Remapped Ny stationering af RISSKOVDIGE



Bilag 2

—●— Opmåling 2011



Risskov diget

Kontrol 2011

Lodret akse : Kote i m DMR90, skala 1:100

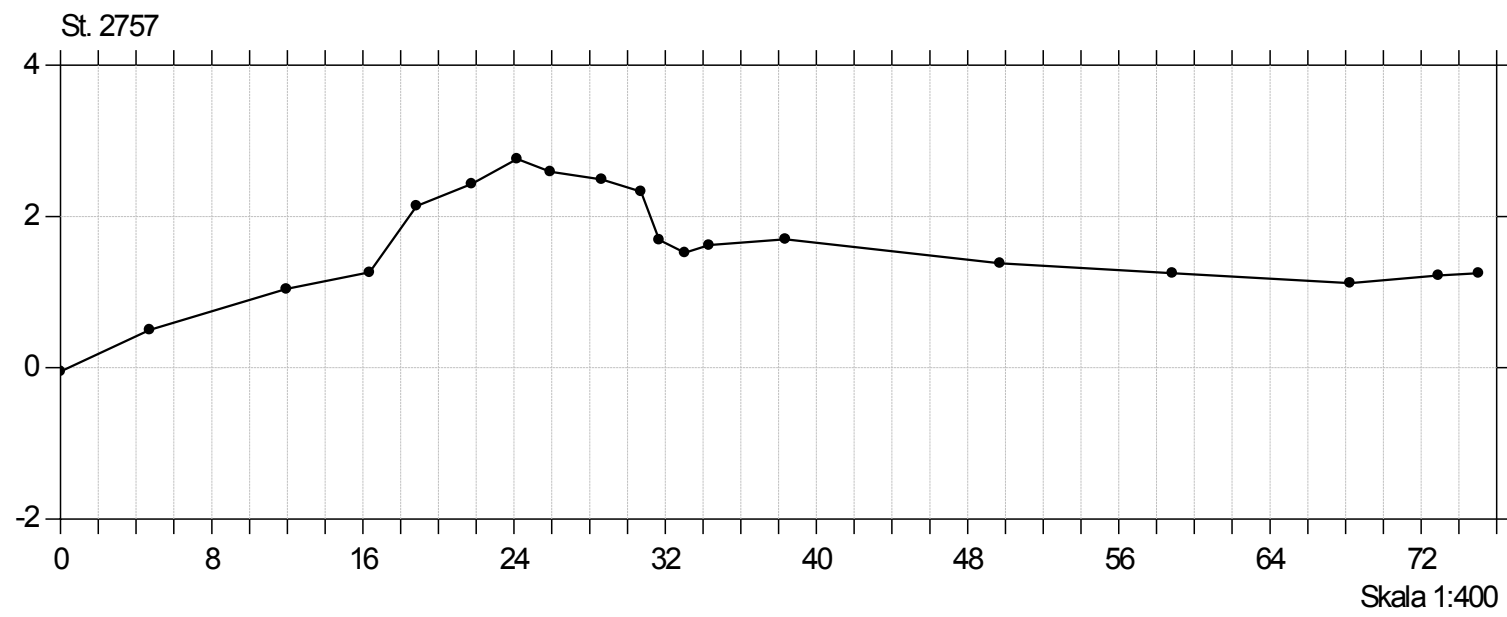
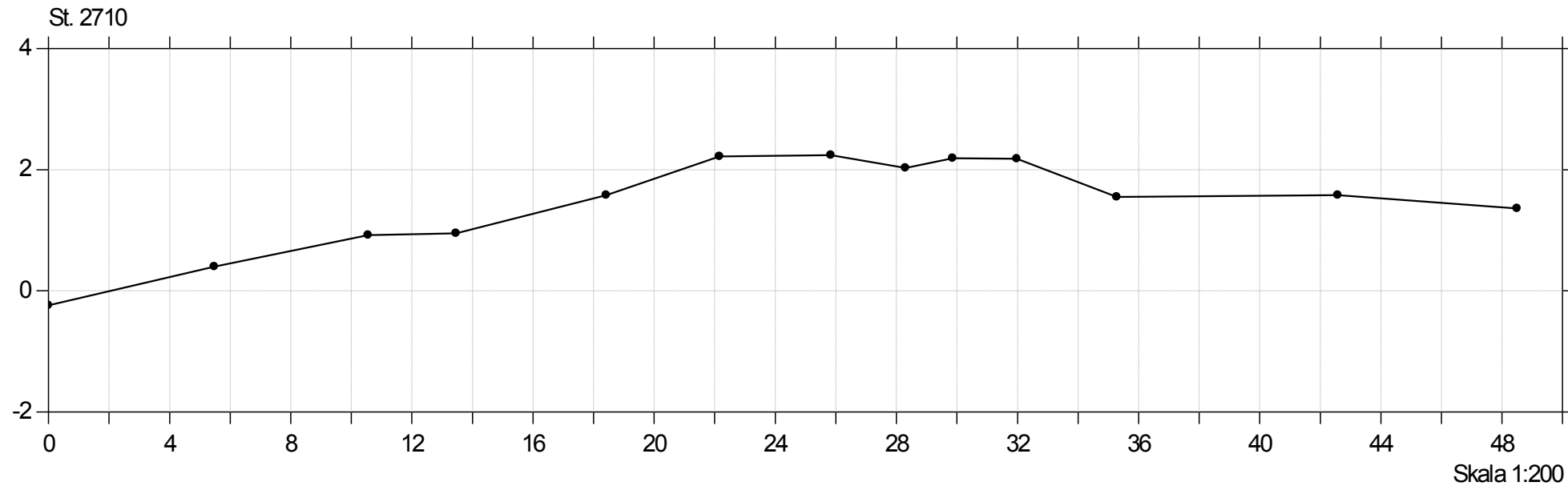
Vandret akse : Afstand i m, skala 1:100

Remapped Ny stationering af RISSKOVDIGE



Bilag 2

—●— Opmåling 2011



Risskov diget

Kontrol 2011

Lodret akse : Kote i mDVR90, skala 1:100

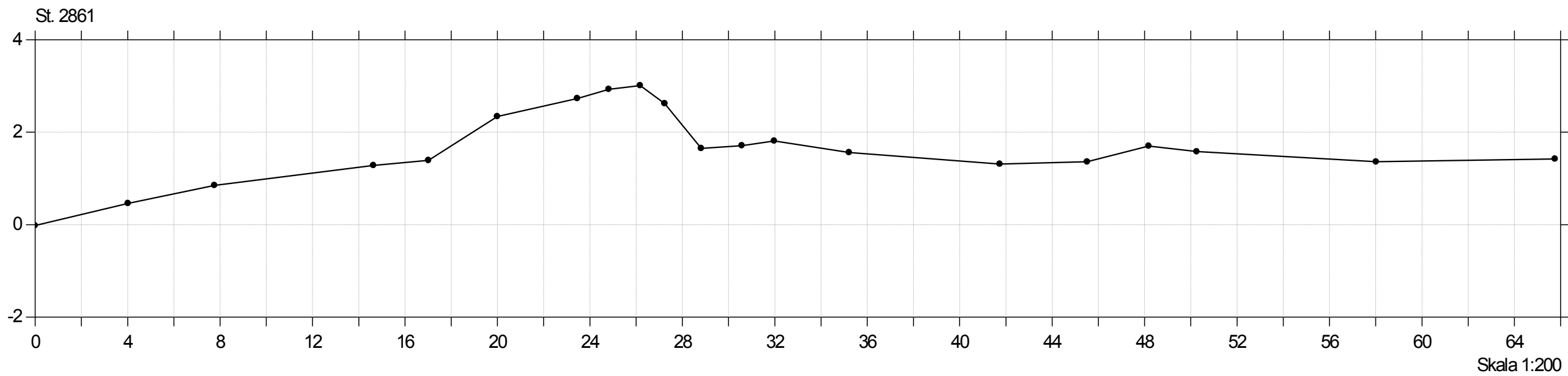
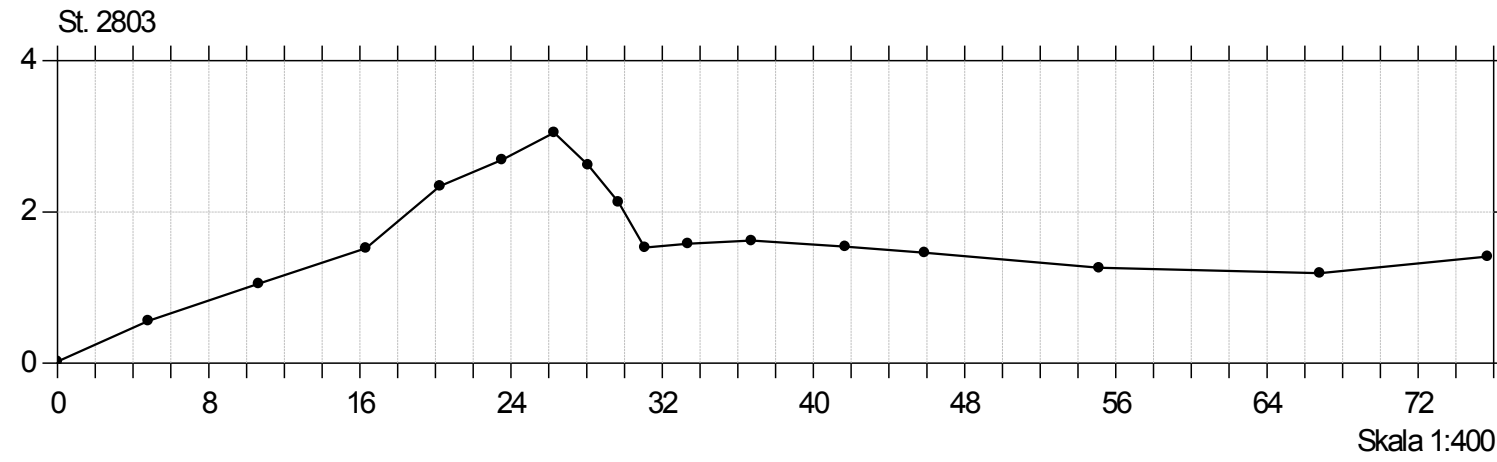
Vandret akse : Afstand i m, skala 1:100

Remapped Ny stationering af RISSKOVDIGE



Bilag 2

—●— Opmåling 2011



Risskov diget

Kontrol 2011

Lodret akse : Kote i m DMR90, skala 1:100

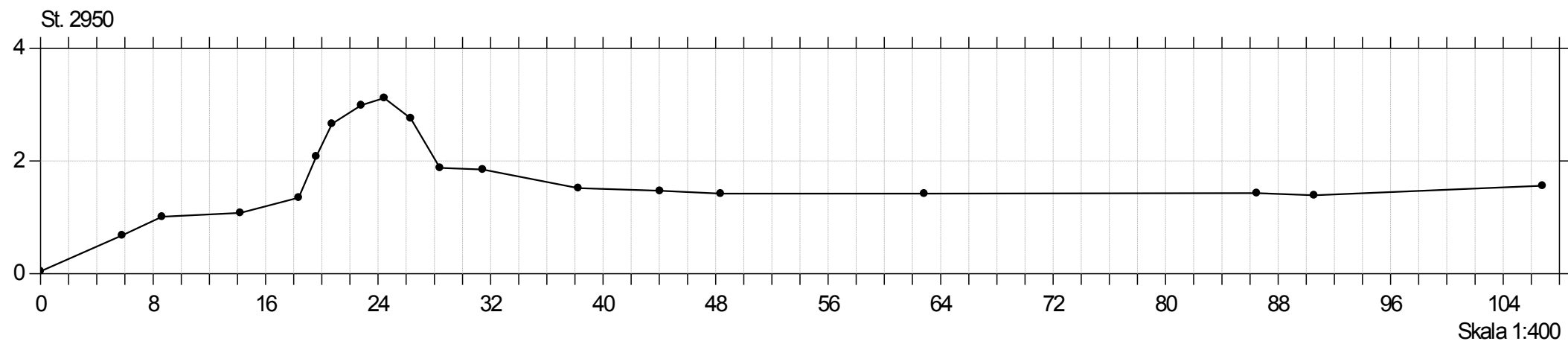
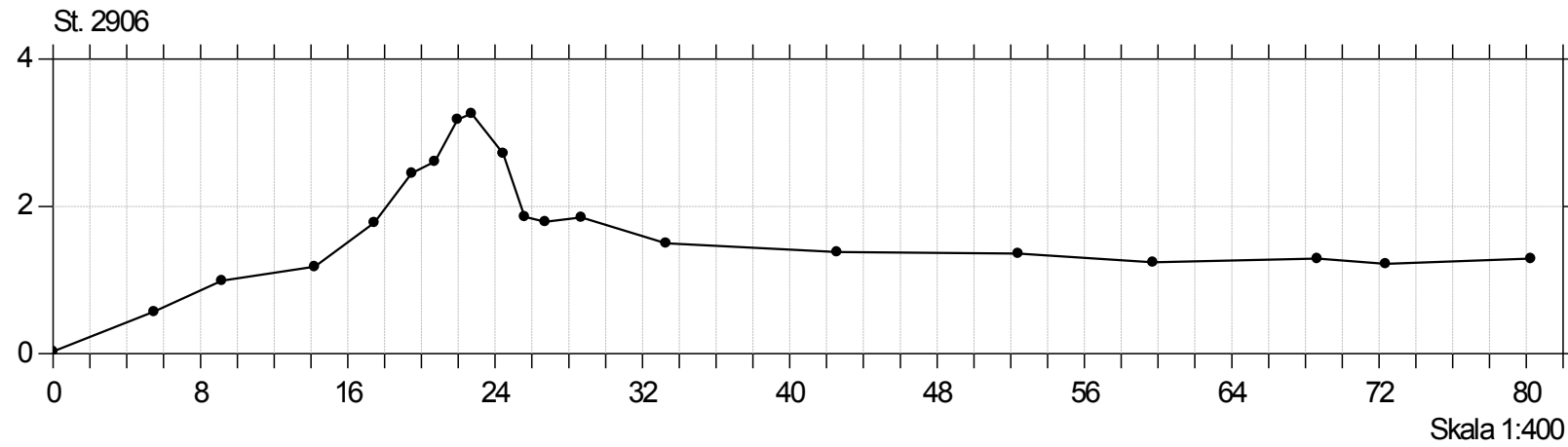
Vandret akse : Afstand i m, skala 1:100

Remapped Ny stationering af RISSKOVDIGE



Bilag 2

—●— Opmåling 2011



Risskov diget

Kontrol 2011

Lodret akse : Kote i m DMR90, skala 1:100

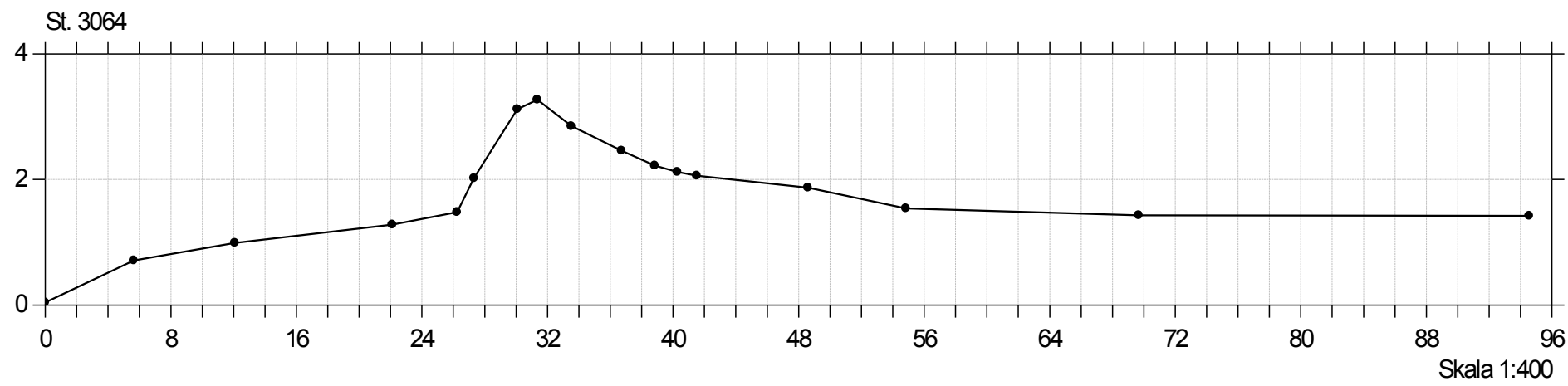
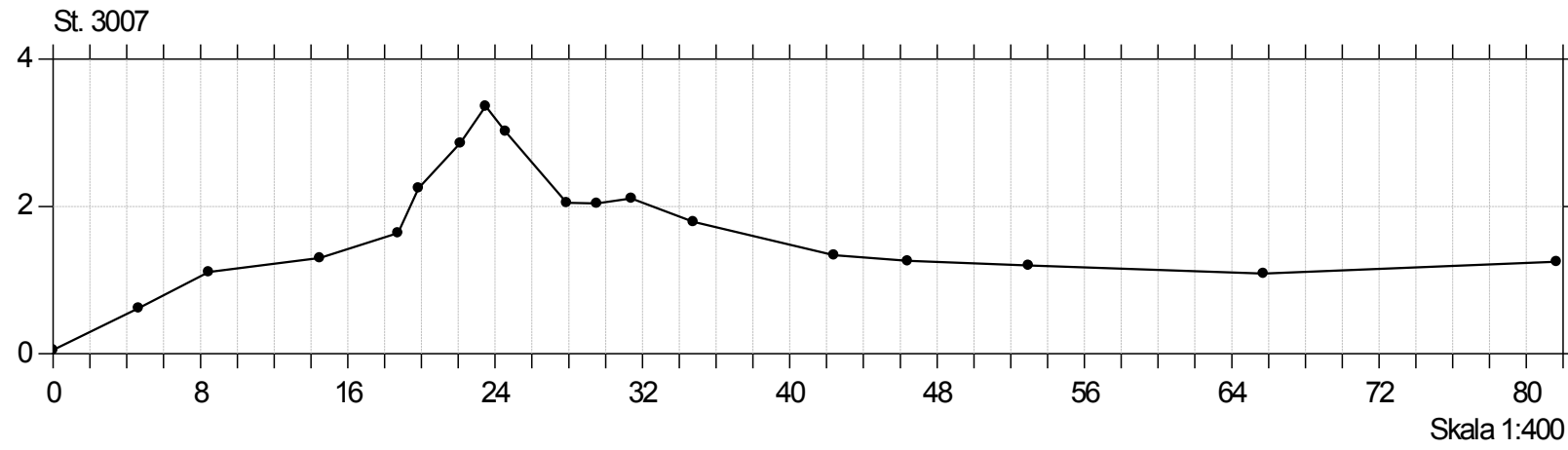
Vandret akse : Afstand i m, skala 1:100

Remapped Ny stationering af RISSKOVDIGE



Bilag 2

—●— Opmåling 2011



Risskov diget

Kontrol 2011

Lodret akse : Kote i m DMR90, skala 1:100

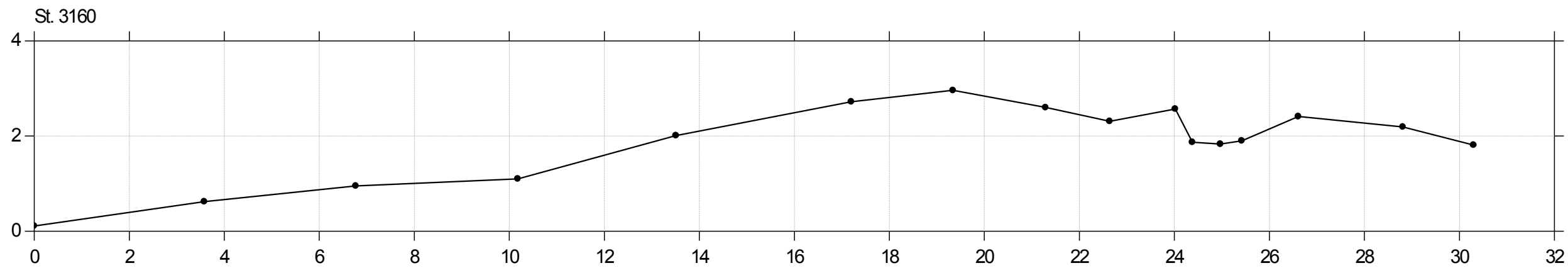
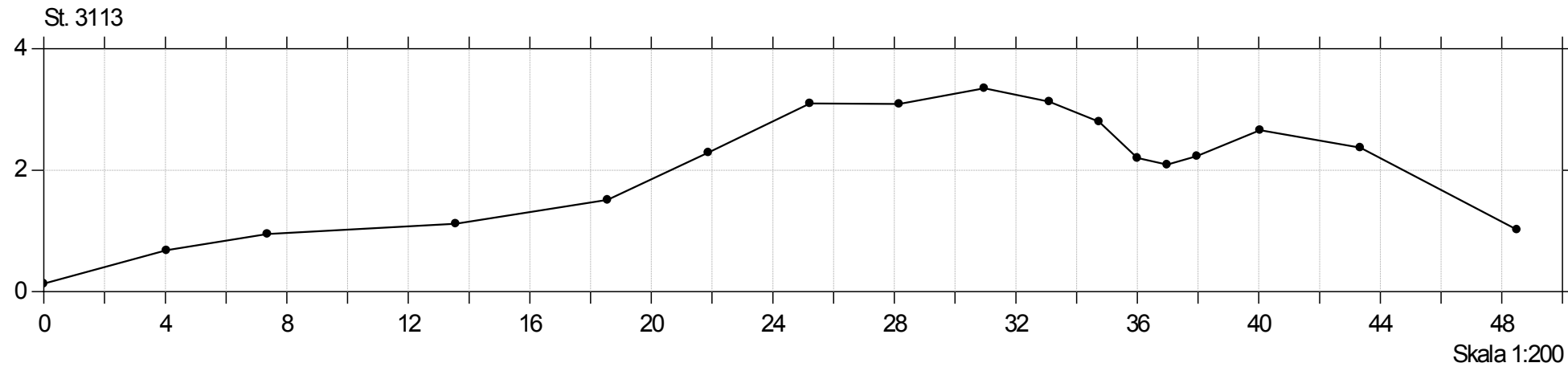
Vandret akse : Afstand i m, skala 1:100

Remapped Ny stationering af RISSKOVDIGE



Bilag 2

—●— Opmåling 2011



Risskov diget

Kontrol 2011

Lodret akse : Kote i mDVR90, skala 1:100

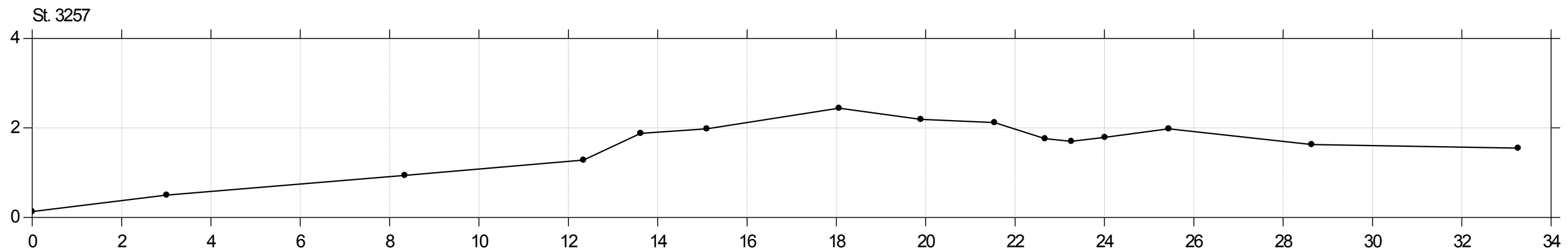
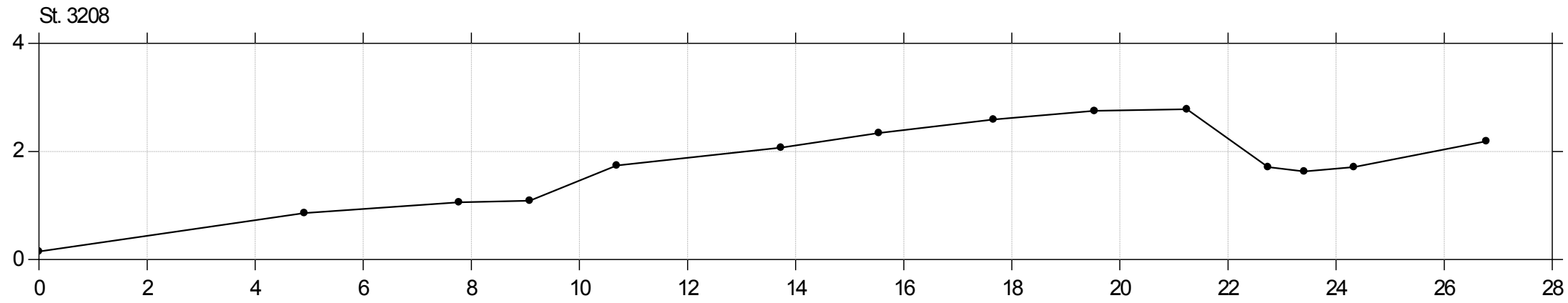
Vandret akse : Afstand i m, skala 1:100

Remapped Ny stationering af RISSKOVDIGE



Bilag 2

—●— Opmåling 2011



Risskov diget

Kontrol 2011

Lodret akse : Kote i m DMR90, skala 1:100

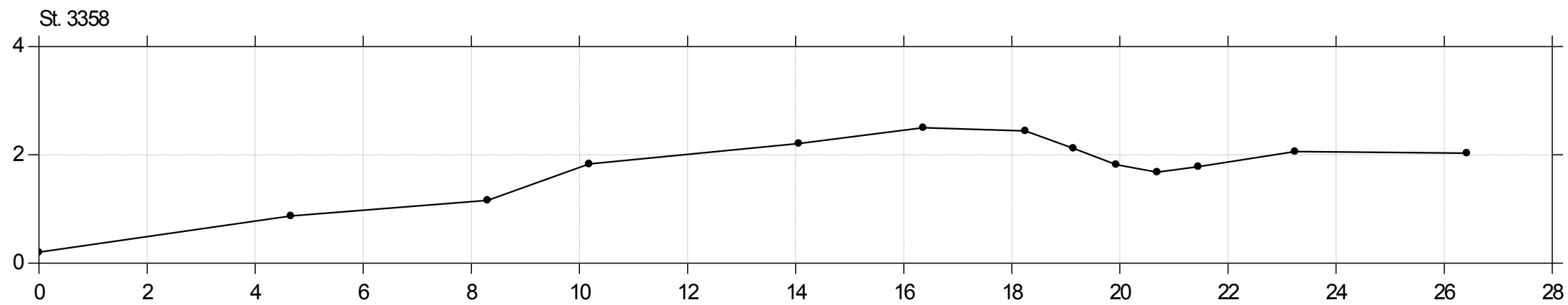
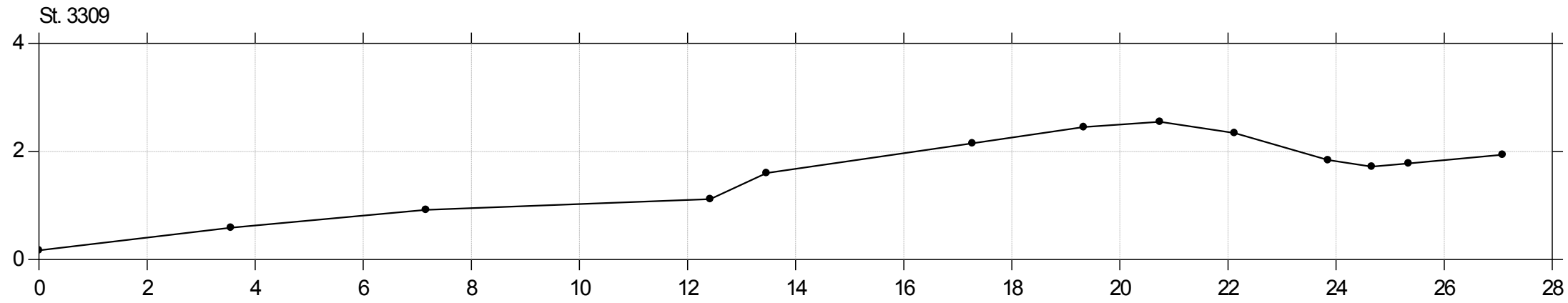
Vandret akse : Afstand i m, skala 1:100

Remapped Ny stationering af RISSKOVDIGE



Bilag 2

—●— Opmåling 2011



Risskov diget

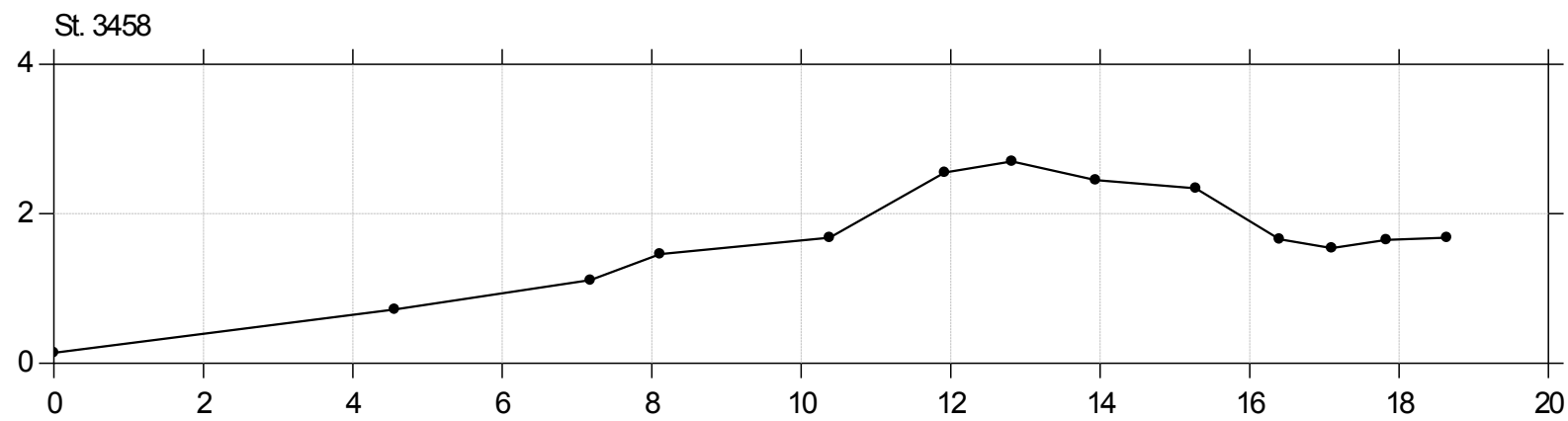
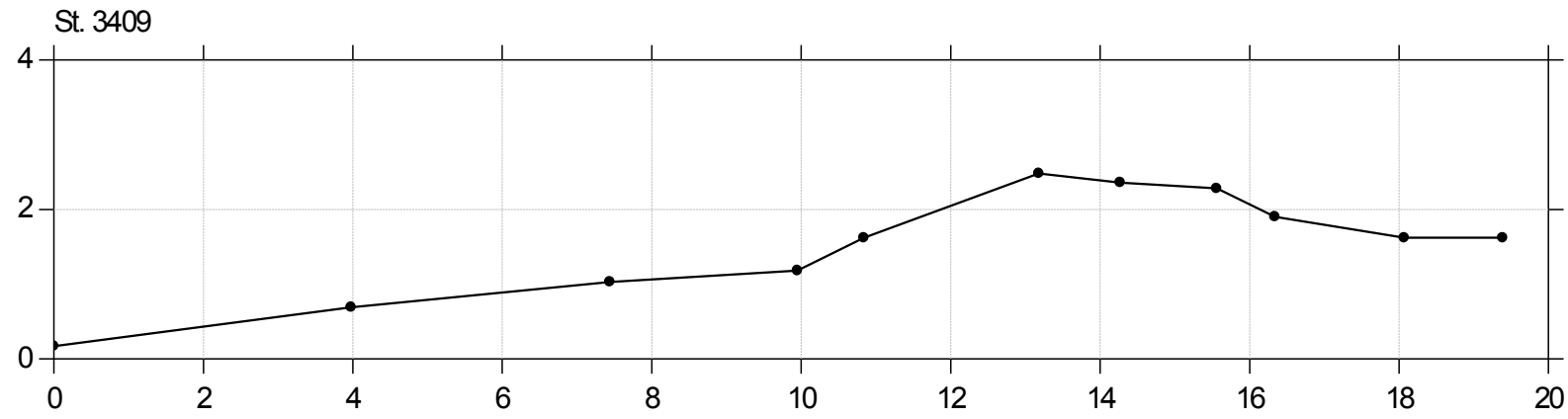
Kontrol 2011

Lodret akse : Kote i m DVR90, skala 1:100

Vandret akse : Afstand i m, skala 1:100

Remapped Ny stationering af RISSKOVDIGE

—●— Opmåling 2011



Risskov diget

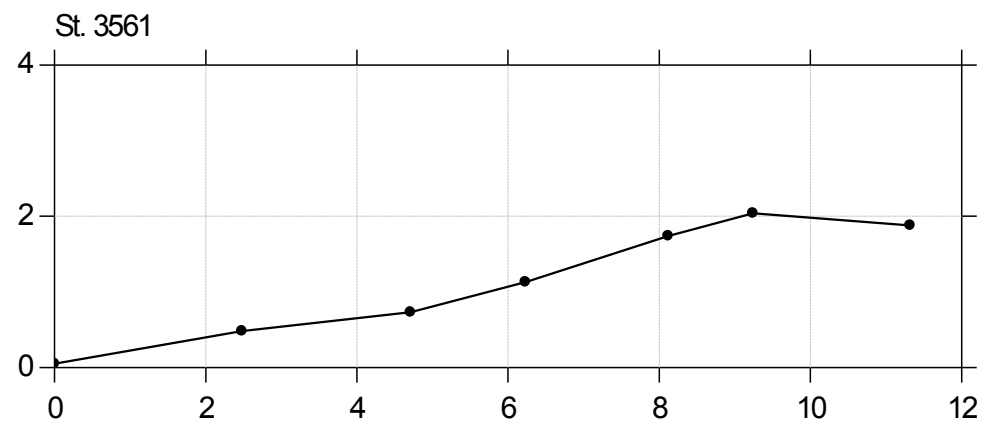
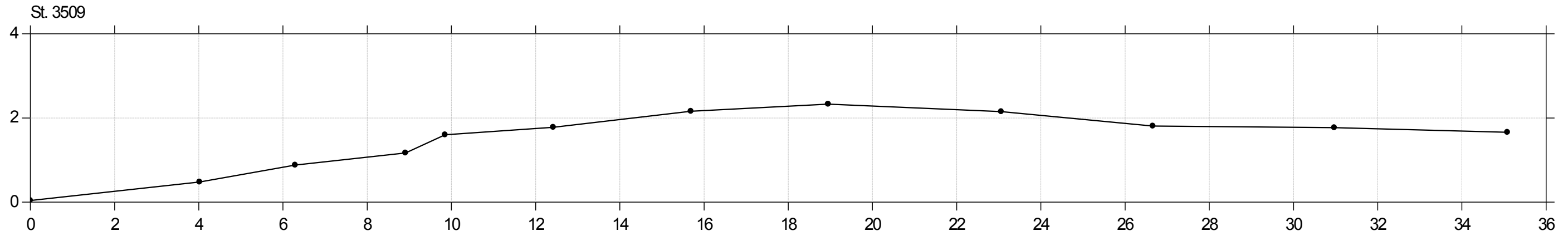
Kontrol 2011

Lodret akse : Kote i m DMR90, skala 1:100

Vandret akse : Afstand i m, skala 1:100

Remapped Ny stationering af RISSKOV DIGE

—●— Opmåling 2011



Risskov diget

Kontrol 2011

Lodret akse : Kote i mDVR90, skala 1:100

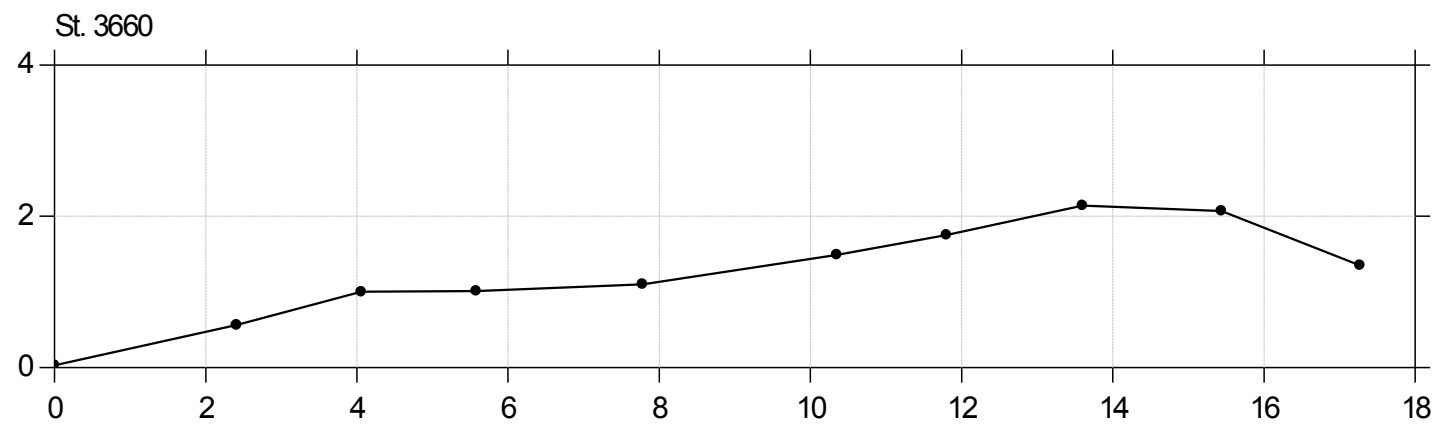
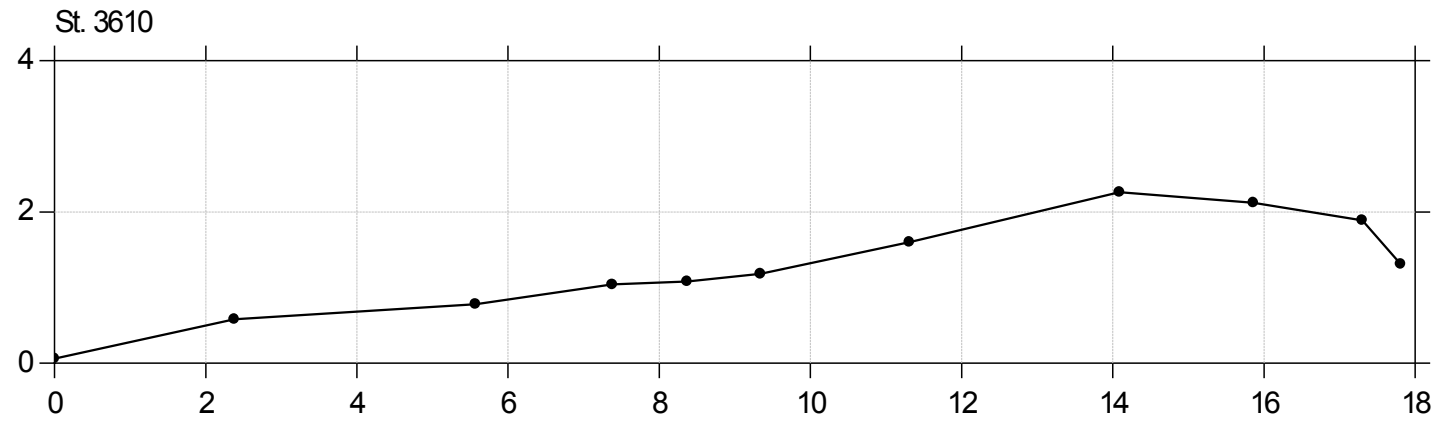
Vandret akse : Afstand i m, skala 1:100

Remapped Ny stationering af RISSKOVDIGE



Bilag 2

—●— Opmåling 2011



Risskov diget

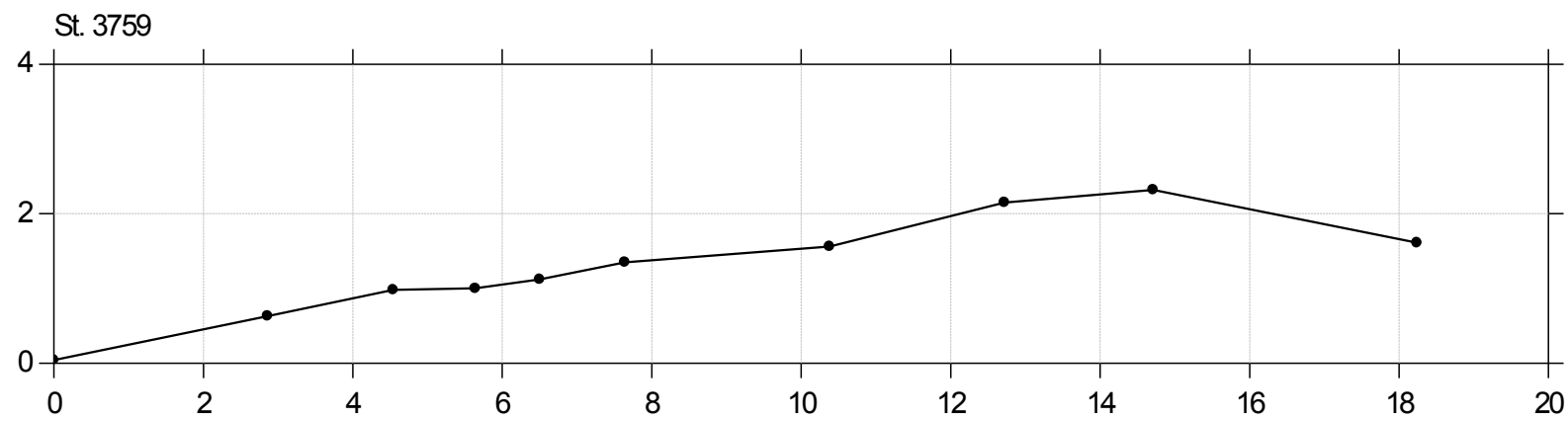
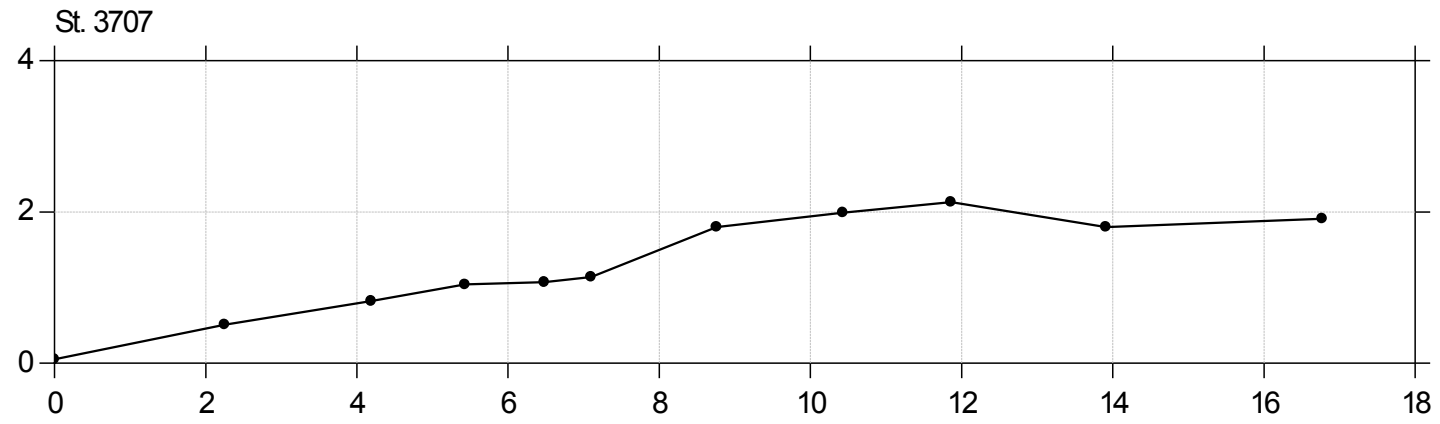
Kontrol 2011

Lodret akse : Kote i mDVR90, skala 1:100

Vandret akse : Afstand i m, skala 1:100

Remapped Ny stationering af RISSKOVDIGE

—●— Opmåling 2011



Risskov diget

Kontrol 2011

Lodret akse : Kote i mDVR90, skala 1:100

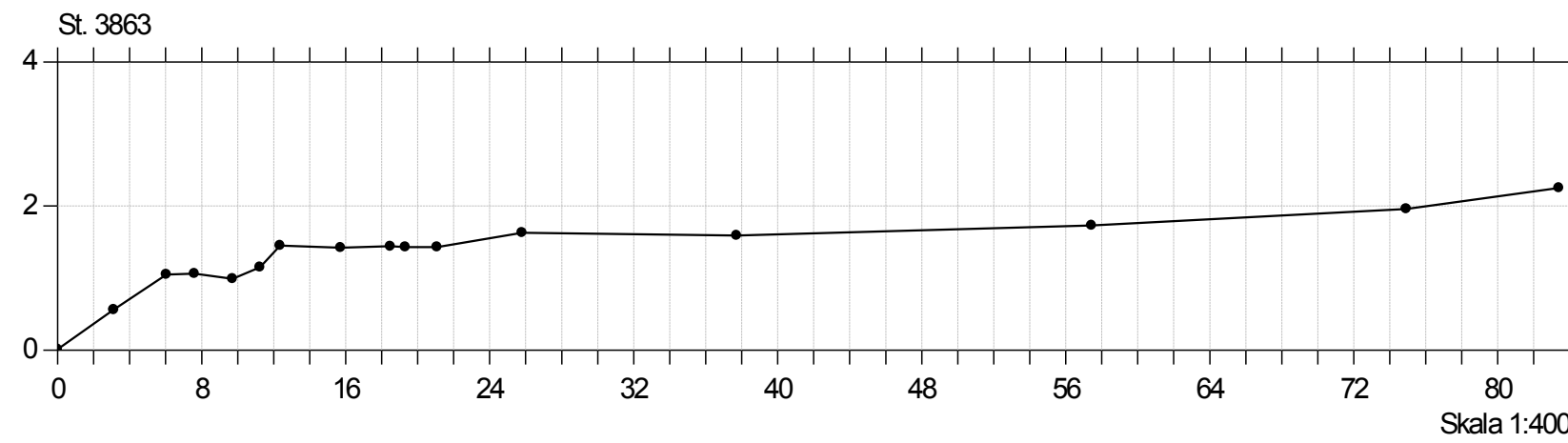
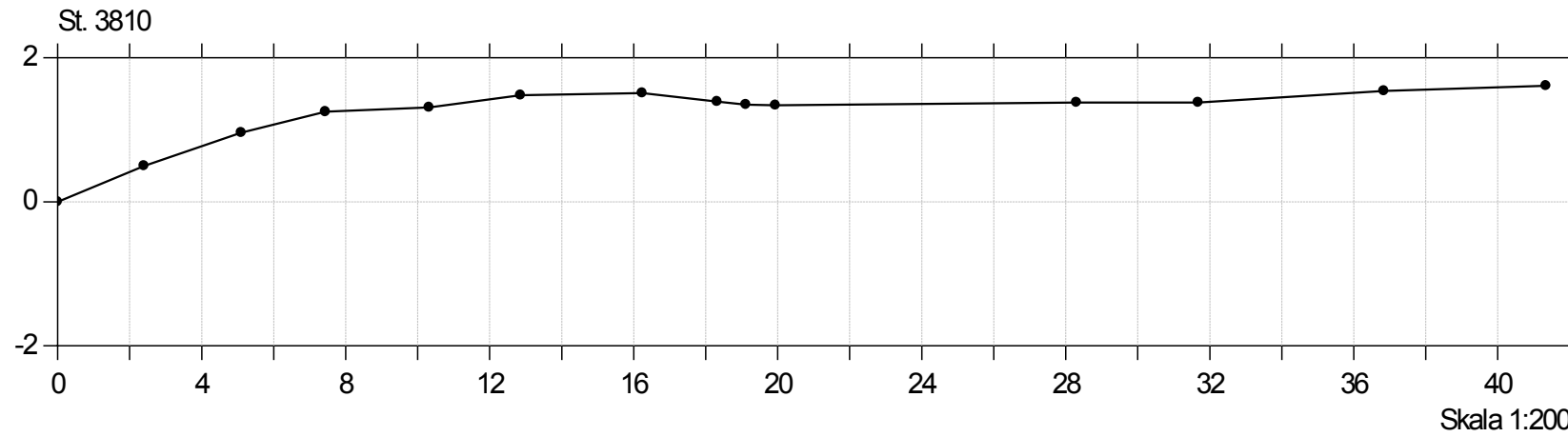
Vandret akse : Afstand i m, skala 1:100

Remapped Ny stationering af RISSKOVDIGE



Bilag 2

—●— Opmåling 2011



Risskov diget

Kontrol 2011

Lodret akse : Kote i mDVR90, skala 1:100

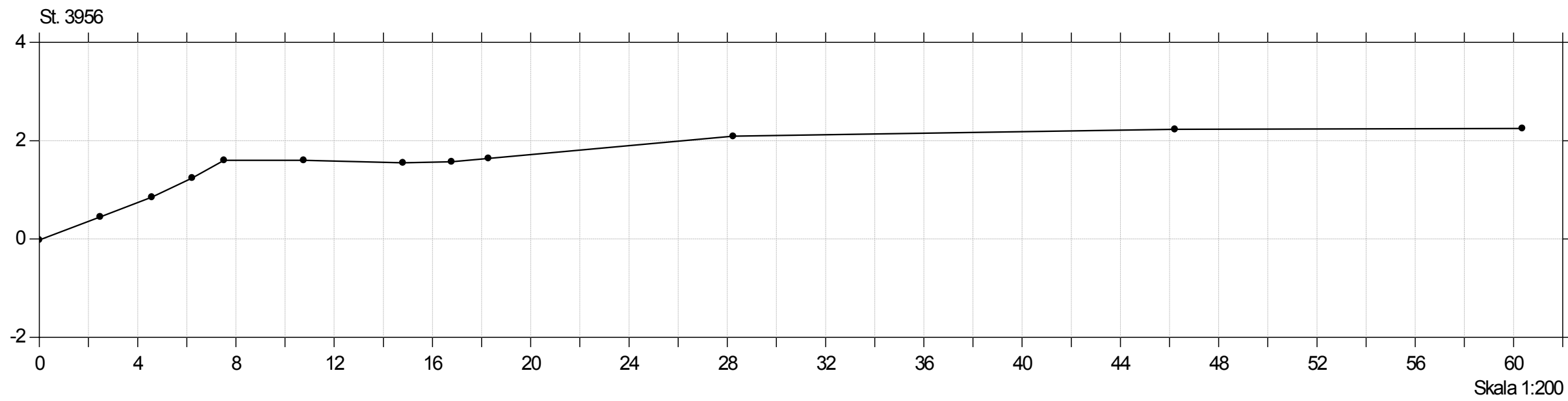
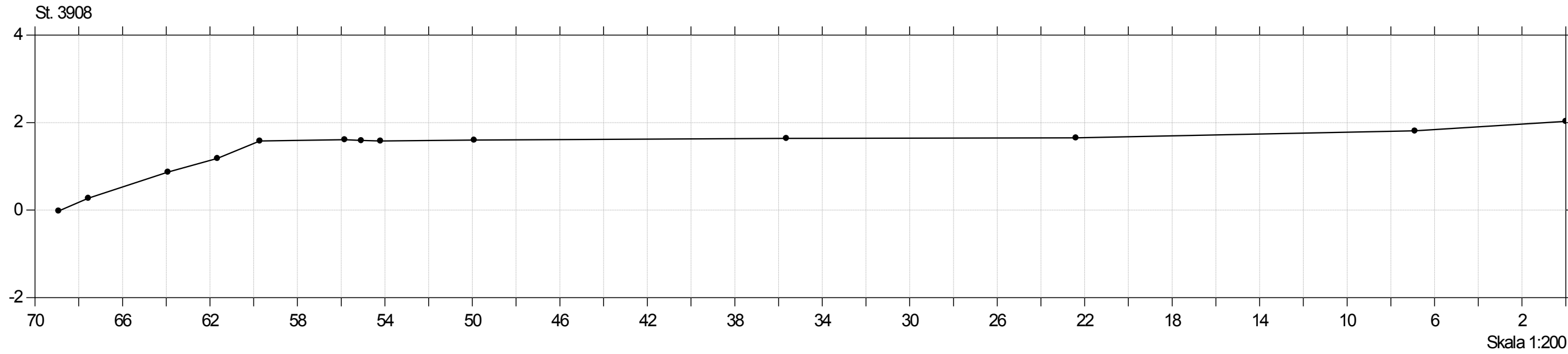
Vandret akse : Afstand i m, skala 1:100

Remapped Ny stationering af RISSKOVDIGE



Bilag 2

—●— Opmåling 2011



Risskov diget

Kontrol 2011

Lodret akse : Kote i m DMR90, skala 1:100

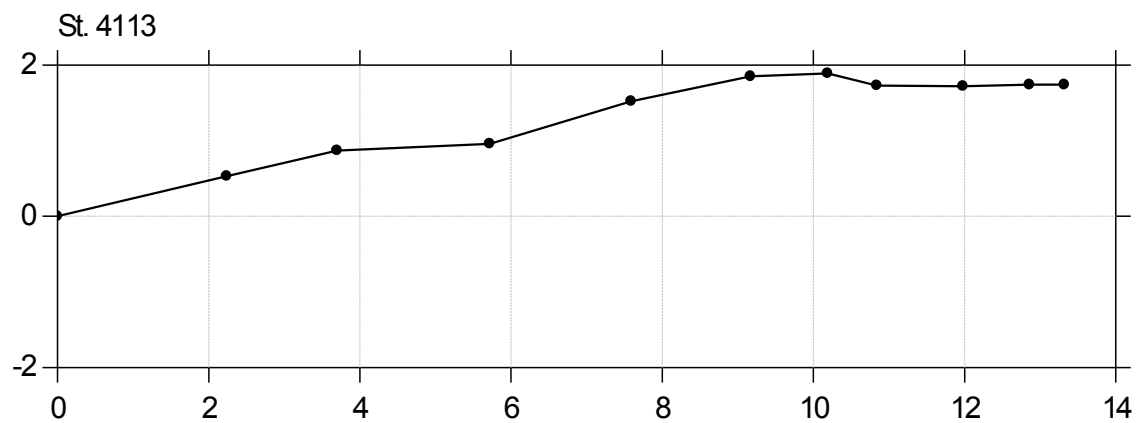
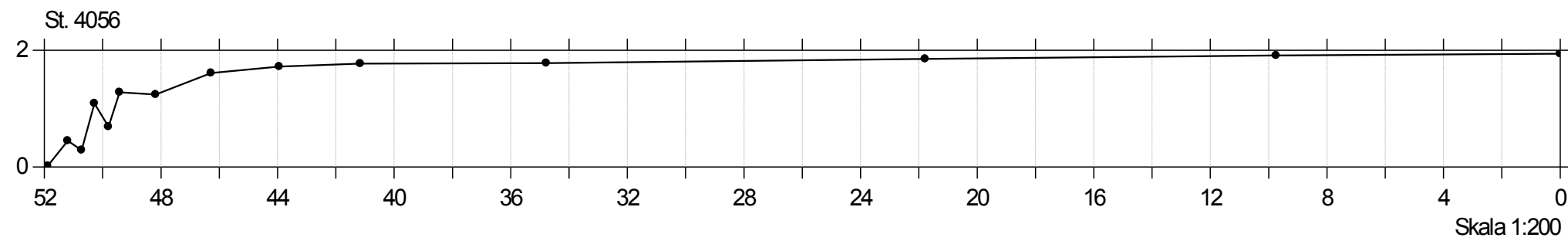
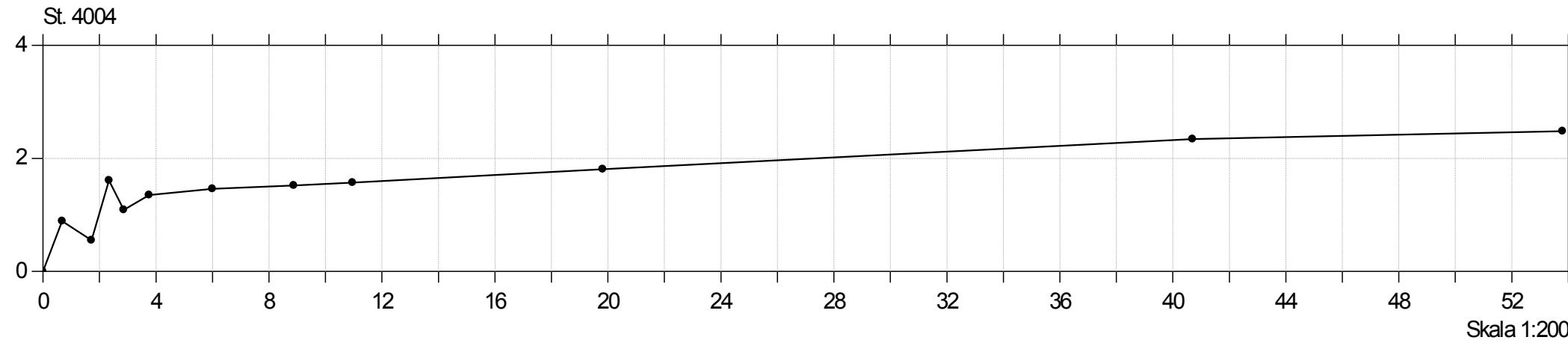
Vandret akse : Afstand i m, skala 1:100

Remapped Ny stationering af RISSKOVDIGE



Bilag 2

—●— Opmåling 2011



Risskov diget

Kontrol 2011

Lodret akse : Kote i mDVR90, skala 1:100

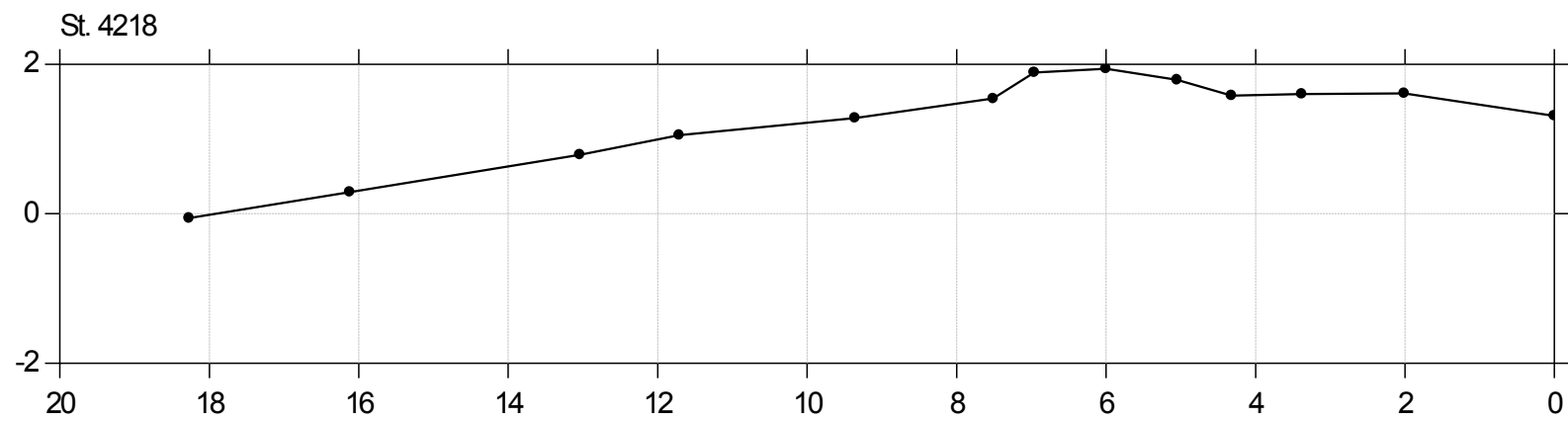
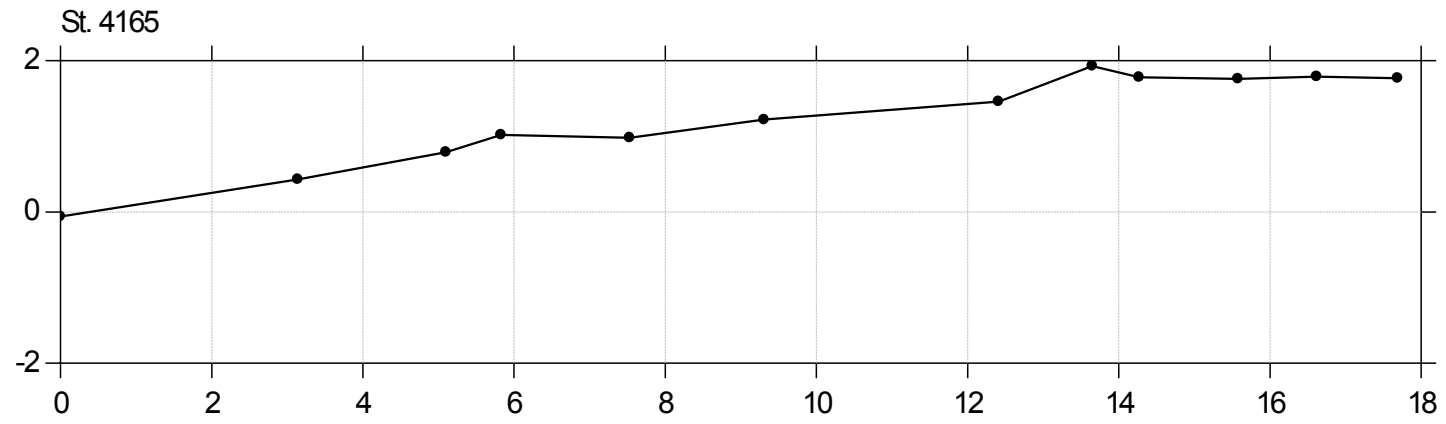
Vandret akse : Afstand i m, skala 1:100

Remapped Ny stationering af RISSKOVDIGE



Bilag 2

—●— Opmåling 2011



Risskov diget

Kontrol 2011

Lodret akse : Kote i mDVR90, skala 1:100

Vandret akse : Afstand i m, skala 1:100

Remapped Ny stationering af RISSKOVDIGE



Bilag 2

—●— Opmåling 2011

